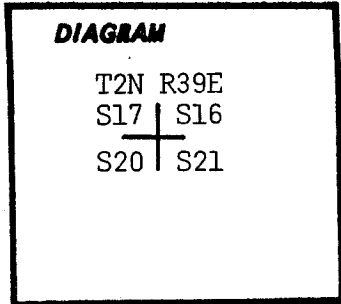


CERTIFIED RECORD OF LAND CORNER MONUMENTATION

Index File No. N-9

History of original corner establishment:

Corner was established by Rufus S. Moore under GLO contract No. 382 in July, 1881. Surveyor General's notes state: "Set post for cor. to secs. 16, 17, 20 and 21; from which: A pine, 12 ins. diam., bears N20°E, 49 lks. dist. A tamarack 12 ins. diam. bears N61°W, 34 lks. dist. A tamarack, 20 ins. diam. bears S23°W, 60 lks. dist. A tamarack, 20 ins. diam. bears S32°E, 46 lks. dist."

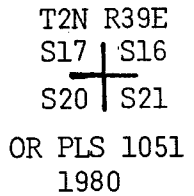


Description of corner evidence found:

Found 36" pine, recently opened, faint scribing of top blaze and BT on bottom. Measured S23°W, 32.3 ft. and found rotten tamarac stump S37°W, 39.5 ft. with rotten blazes.

Description of monument and accessories established to perpetuate the original location of this corner:


At measured point set 2 1/2" X30" galvanized pipe and brass cap marked: Set pipe 26" in the ground. No rock in the area. From which by magnetic declination of N20°E.: a 15" tamarac bears S01°E, 16.7 ft. scribed T2NR39ES21 BT. A 13" Fir bears S55°W, 30.8 ft. scribed T2NR39ES20 BT. A 13" pine bears N34°W, 92.2 ft. scribed T2NR39ES17 BT. Painted blazes red and 6" red band around. Placed 54-3s and brass washers stamped PLS 1051 on BTS. Placed 54-4 on steel fence post 5' West of the corner.



I hereby certify that the above corner monument was reestablished as herein described.

Witnesses: Ray McVey
Daniel T. Rowland
Robert Boling

June 18, 1980



Barry B. Barbour
OREGON
OCT. 17, 1975
BARRY B. BARBOUR
1051

Office of.....County Surveyor..... County of..... Union.....
State of.....Oregon..... I hereby certify that the within instrument was filed in this office
for record on the 3rd day of July, 1980
..... by
(COUNTY OFFICIAL) (DEPUTY)

UNION COUNTY SURVEYOR

Date Received _____
Date Filed _____
By _____
File No. 273-83R

☆ GPO-798-276

HORIZONTAL CONTROL DATA

UNION COUNTY, OREGON

OREGON STATE PLANE, NORTH ZONE (3601)

STA NAME: 200514

SECTION CORNER COMMON TO SECTIONS: 16, 17, 20, and 21

TWP. 2 N. RGE. 39 E.

GEODETIC COORD: NAD 83(91)

DATE TIED: January 6, 2005

LAT: 45 ° 38 ' 44.31103 " N

SURVEYOR: RICK G. ROBINSON
OPLS 2219

LONG: 117 ° 57 ' 9.64982 " W

FIRM: BAGETT, GRIFFITH, & BLACKMAN
2006 ADAMS AVENUE
LAGRANDE, OR 97850
(541) 963-6092

SP. COOR: NAD 83(91)

N: 731759.225 INT FT.

E: 8853453.615 INT FT.

TYPE: GPS

THETA: 1 ° 48 ' 23.4841148 "

ORDER: SECOND CLASS: 1

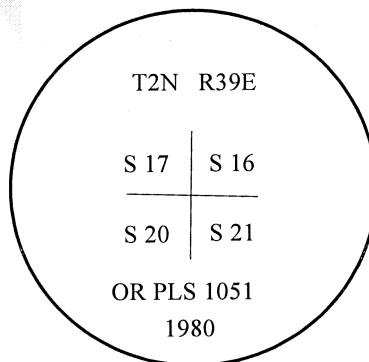
SCALE FACTOR: 0.999929205

ELEV: 3343.17 US FT.

ELEV: DATUM: NGVD 29

COMMENTS:

Corner is 2 1/2" iron pipe with 2 1/2" brass cap marked as shown:



REGISTERED
PROFESSIONAL
LAND SURVEYOR

Rick G. Robinson
OREGON
July 17, 1998
RICK G. ROBINSON
2219

Renewal Date: December 31, 2006

1 METER = 3.280833333... US FEET = 39.37 INCHES

1 METER = 3.280839895 INT'L FEET OR 1 INCH = 2.54 CM

TO CALCULATE ELEVATION FACTOR (IN THE NORTH AMERICAN CONTINENT)

DIVIDE 20,906,000 BY (20,906,000 + ELLIPSOID ELEV. IN FEET)