

CERTIFIED RECORD OF LAND CORNER MONUMENTATION

INDEX FILE No. "N-5"

History of original corner establishment:

Corner was originally established by Rufus S. Moore under General Land Office Contract Number 382, dated March 23, 1881. Notes state

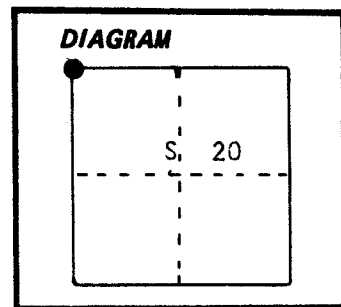
Set post for corner common to Sections 17,18,19,20 from which;

A 5 inch dia. tamarack bears N 25° W, 31 lks.

A 5 inch dia. tamarack bears S 56° W, 13 lks.

A 6 inch dia. tamarack bears S 52° E, 37 lks.

A 6 inch dia. fir bears N 37° E, 47 lks.



Description of corner evidence found:

Found 18 inch dia. fir N37°E, 31 feet, scar visible, live and vigorous did not open

Found 8 inch tamarack, dead and standing, scribes visible, N25°W, 20.5 feet

Found Rotted tamarack stump, scribes visible, S52°E, 37 lks.

Description of monument and accessories I established to perpetuate the original location of this corner:

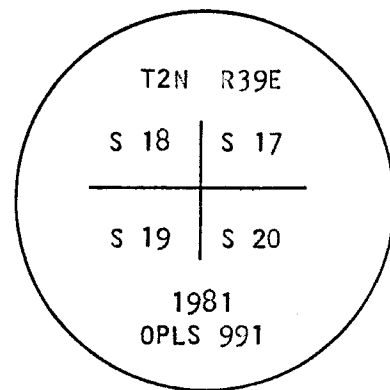
At record distance and bearing from the above described bearing trees, I set a 1½ inch x 30 inch iron pipe with brass cap marked as shown, 24 inches in the ground, from which;

A 16 inch dia. P. Pine bears S36°E, 74.5 feet, marked T2N R39E S20 BT

A 26 inch dia. red fir bears S54°W, 45.2 feet, marked T2N R39E S19 BT

A 14 inch dia. tamarack bears N25°W, 43.8 feet, marked T2N R39E S18 BT

Raised mound of stone



REGISTERED PROFESSIONAL LAND SURVEYOR

Gregory T. Blackman

OREGON
JULY 13, 1973
GREGORY T. BLACKMAN
991

I used a steel tape and magnetic compass with 18° East declination in the establishment of these accessories. I set a brass washer marked OPLS 991 by the BT scribe, all distances were measured to the center of the trees.

Office of County Surveyor County of Union

State of Oregon, I hereby certify that the within instrument was filed in this office

for record on the 10 day of SEPTEMBER, 1981.

Howard L. Perry
(COUNTY OFFICIAL)

by Larry J. Jangh
(DEPUTY)

UNION COUNTY SURVEYOR
Date Received _____
Date Filed _____
By _____
File No. 270-832
☆ GPO-798-276

HORIZONTAL CONTROL DATA

UNION COUNTY, OREGON

OREGON STATE PLANE, NORTH ZONE (3601)

STA NAME: 200513

SECTION CORNER COMMON TO SECTIONS: 17, 18, 19, and 20

TWP. 2 N. RGE. 39 E.

GEODETIC COORD: NAD 83(91)

DATE TIED: January 6, 2005

LAT: 45 ° 38 ' 43.60794 " N

SURVEYOR: RICK G. ROBINSON
OPLS 2219

LONG: 117 ° 58 ' 24.00036 " W

FIRM: BAGETT, GRIFFITH, & BLACKMAN
2006 ADAMS AVENUE
LAGRANDE, OR 97850
(541) 963-6092

SP. COOR: NAD 83(91)

N: 731522.214 INT FT.

E: 8848176.583 INT FT.

TYPE: GPS

THETA: 1 ° 47 ' 30.7557552 "

ORDER: SECOND CLASS: 1

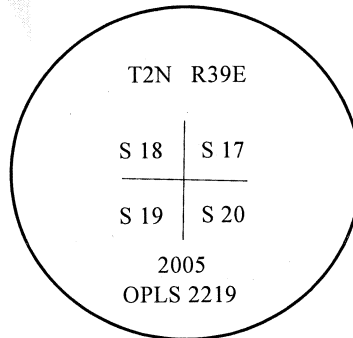
SCALE FACTOR: 0.9999291766

ELEV: 3544.23 US FT.

ELEV: DATUM: NGVD 29

COMMENTS:

Corner is 1 1/2" iron pipe with 2 1/2" brass cap marked as shown:



REGISTERED
PROFESSIONAL
LAND SURVEYOR

Rick G. Robinson
OREGON
July 17, 1988
RICK G. ROBINSON
2219

Renewal Date: December 31, 2006

1 METER = 3.280833333... US FEET = 39.37 INCHES

1 METER = 3.280839895 INT'L FEET OR 1 INCH = 2.54 CM

TO CALCULATE ELEVATION FACTOR (IN THE NORTH AMERICAN CONTINENT)

DIVIDE 20,906,000 BY (20,906,000 + ELLIPSOID ELEV. IN FEET)

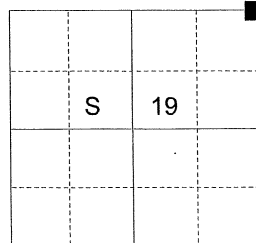
CERTIFIED RECORD OF LAND CORNER MONUMENTATION

HISTORY OF ORIGINAL CORNER ESTABLISHMENT:

Corner originally established by Rufus S. Moore under GLO contract number 382, dated March 23rd, 1881. GLO record states:

Set post for cor. to Secs. 17, 18, 19 and 20, from which:
 A Tamarac, 5 in. diam. bears N25°W, 31 lks. dist.
 A Tamarac, 5 in. diam. bears S56°W, 13 lks. dist.
 A Tamarac, 6 in. diam. bears S52°E, 37 lks. dist.
 A Fir, 6 in. diam. bears N37°E, 47 lks. dist.

T 2 N R 39 E N-05



In 1981, Gregory Blackman monuments the corner to county standard from original GLO evidence. Union County monumentation record 270-83R states:

Found 18 inch dia. fir N37°E, 31 feet, scar visible, live and vigorous, did not open.
 Found 8 inch tamarack, dead and standing, scribes visible, N25°W, 20.5 feet.
 Found rotted tamarack stump, scribes visible, S52°E, 37 lks.
 At record distance and bearing from the above described bearing trees, I set a 1 ½" x 30" iron pipe with brass cap marked as shown, 24 inches in the ground, from which:
 A 16 inch dia. P. Pine bears S36°E, 74.5 feet, marked T2N R39E S20 BT.
 A 26 inch dia. red fir bears S54°W, 45.2 feet, marked T2N R39E S19 BT.
 A 14 inch dia. tamarack bears N25°W, 43.8 feet, marked T2N R39E S18 BT.

DESCRIPTION OF CORNER EVIDENCE FOUND:

Found a 1 ½" iron pipe with a 2" brass cap, marked as shown below, 5 inches above ground, in a collar of stone 2 feet dia., from which:

A Fir, high stumped, bears North 37° East, a distance of 31 feet, with healed blaze.
 A Fir, high stumped, bears South 54° West, a distance of 45.2 feet, with healed blaze.

SEE SURVEY NUMBER 024-2013

DESCRIPTION OF MONUMENT AND ACCESSORIES I ESTABLISHED

TO PERPETUATE THE ORIGINAL LOCATION OF THIS CORNER:

NEW BEARING TREES:

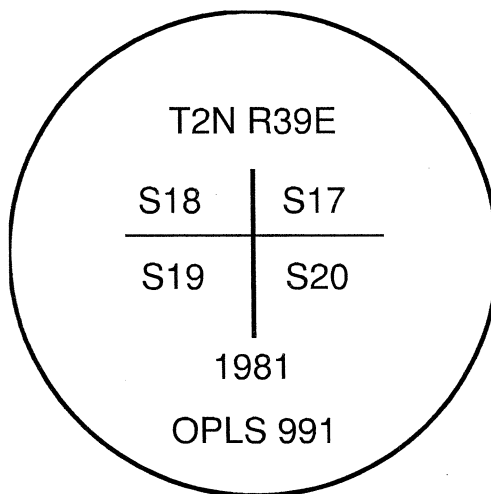
A 13 inch White Fir bears North 40° East, a distance of 64.20 feet, marked T2N R39E S17 BT.
 A 10 inch Douglas Fir bears South 64° East, a distance of 64.90 feet, marked T2N R39E S20 BT.
 A 6 inch White Fir bears South 65° West, a distance of 27.50 feet, marked X BT.
 A 12 inch White Fir bears North 21° West, a distance of 58.25 feet, marked T2N R39E S18 BT.

I hereby certify that the corner was perpetuated on May 20, 2013.

REGISTERED
PROFESSIONAL
LAND SURVEYOR

Jeffrey S. HSU
OREGON
June 2, 2010
JEFFREY S. HSU
83571

Renewal Date: June 30, 2015



**UNION COUNTY
SURVEYOR**

Date Received 6/3/13
 Date Filed 6/3/13
 Filed By *Jeffrey S. HSU*
 File Number 418-2013R

I used a steel tape and magnetic compass in the establishment of the accessories. I used 16° East declination, the distances are to a 60d spike driven into the right side of the root crown of the new bearing trees. In the Northeast bearing tree, the spike is driven in the left hand side. A brass washer marked OPLS 83571 is attached to the BT blaze of the new bearing trees.