

UNION COUNTY SURVEYOR
CERTIFIED RECORD OF LAND CORNER MONUMENTATION

HISTORY OF ORIGINAL CORNER ESTABLISHMENT:

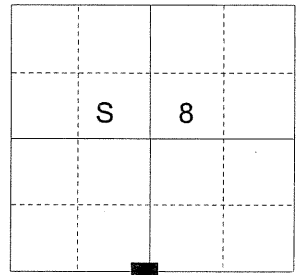
Corner originally established by Rufus S. Moore under GLO contract number 382, dated March 23rd, 1881. GLO record states:

Set post for ¼ Sec Cor, from which:

A Pine 20 in diam bears S 32° E, 23 Lks dist
A Fir 12 in diam bears N 77° E, 44 Lks dist

No record of subsequent monumentation found in UNION COUNTY survey records.

T 2 N R 39 E J-07



DESCRIPTION OF CORNER EVIDENCE FOUND:

Found no evidence of the corner monument or its' accessories

SEE SURVEY NUMBER 015-2005

DESCRIPTION OF MONUMENT AND ACCESSORIES I ESTABLISHED TO PERPETUATE THE ORIGINAL LOCATION OF THIS CORNER:

At position determined by survey, I set a 2½"x 30" aluminum pipe with 2½" aluminum cap marked as shown, 29" in the ground, from which:

NEW BEARING TREES:

A 9 inch diameter Ponderosa Pine bears N 55° E, a distance of 32.20 feet, marked X BT.

A 11 inch diameter Ponderosa Pine Fir bears S 28° E, a distance of 37.10 feet, marked 1/4 S17 BT.

A 7 inch diameter Tamarack bears S 5° W, a distance of 23.25 feet, marked 1/4 S17 BT.

A 10 inch diameter Ponderosa Pine bears N 14° W, a distance of 20.10 feet, marked 1/4 S8 BT.

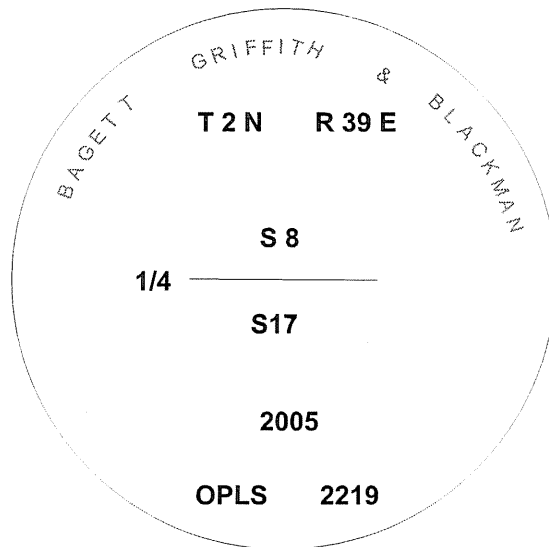
I hereby certify that the corner was monumented on July 5, 2005.
Witness: Greg Blackman, Jr., and Rick Thew

REGISTERED
PROFESSIONAL
LAND SURVEYOR

Rick G. Robinson

OREGON
July 17, 1986
RICK G. ROBINSON
2219

Renewal Date: December 31, 2006



**UNION COUNTY
SURVEYOR**

Date Received 7/28/05

Date Filed 8/2/05

Filed By *Greg T. Ober*

File Number 018 + 2005R

I used a steel tape and magnetic compass in the establishment of the new accessories. I used 17° East declination, the distances are to a 60d spike driven into the right side of the root crown of the new bearing trees. A brass washer marked OPLS 2219 is attached to the BT blaze of the new bearing trees.

J-07

HORIZONTAL CONTROL DATA

UNION COUNTY, OREGON

OREGON STATE PLANE, NORTH ZONE (3601)

STA NAME: 200511

1/4 SECTION CORNER COMMON TO SECTIONS: 8 and 17

TWP. 2 N. RGE. 39 E.

GEODETIC COORD: NAD 83(91)

DATE TIED: July 5, 2005

LAT: 45 ° 39 ' 36.93334 " N

SURVEYOR: RICK G. ROBINSON
OPLS 2219

LONG: 117 ° 57 ' 47.53713 " W

FIRM: BAGETT, GRIFFITH, & BLACKMAN
2006 ADAMS AVENUE
LAGRANDE, OR 97850
(541) 963-6092

SP. COOR: NAD 83(91)

N: 737001.716 INT FT.

E: 8850596.107 INT FT.

TYPE: GPS

THETA: 1 ° 47 ' 56.6149695 "

ORDER: SECOND CLASS: 1

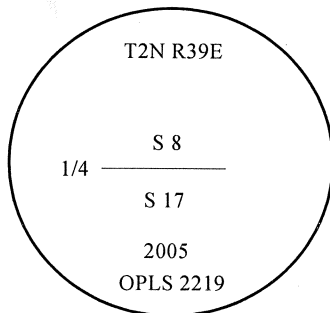
SCALE FACTOR: 0.9999313631

ELEV: 3608.58 US FT.

ELEV: DATUM: NGVD 29

COMMENTS:

Corner is 2 1/2" aluminum monument
marked as shown:



REGISTERED
PROFESSIONAL
LAND SURVEYOR

Rick G. Robinson

OREGON
July 17, 1986
RICK G. ROBINSON
2219

Renewal Date: December 31, 2006

1 METER = 3.280833333... US FEET = 39.37 INCHES

1 METER = 3.280839895 INT'L FEET OR 1 INCH = 2.54 CM

TO CALCULATE ELEVATION FACTOR (IN THE NORTH AMERICAN CONTINENT)

DIVIDE 20,906,000 BY (20,906,000 + ELLIPSOID ELEV. IN FEET)