

UNION COUNTY SURVEYOR  
CERTIFIED RECORD OF LAND CORNER MONUMENTATION

**HISTORY OF ORIGINAL CORNER ESTABLISHMENT:**

Corner not previously established.

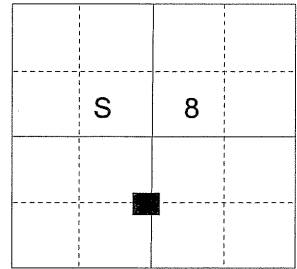
No record of monumentation found in UNION COUNTY survey records.

**DESCRIPTION OF CORNER EVIDENCE FOUND:**

Corner not previously established.

See Survey Number 015-2005.

T 2 N R 39 E H-07



**DESCRIPTION OF MONUMENT AND ACCESSORIES I ESTABLISHED TO PERPETUATE THE ORIGINAL LOCATION OF THIS CORNER:**

At the position determined by said survey, I set a 5/8" x 30" iron pin with 1 1/2" aluminum cap marked as shown below, 28" in the ground, from which:

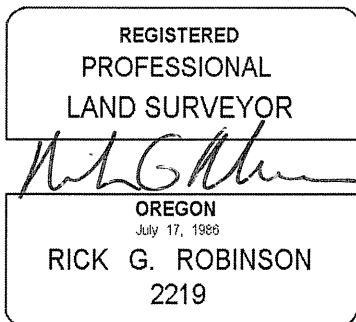
**NEW BEARING TREES:**

A 12 inch diameter Douglas Fir bears S 40°E, a distance of 29.80 feet, marked CS 1/16 S8 BT.

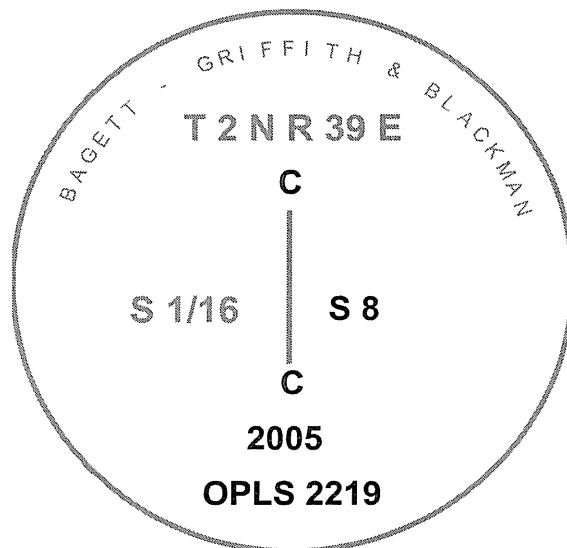
A 8 inch diameter Douglas Fir bears S 29°W, a distance of 10.55 feet, marked X BT.

I hereby certify that the corner was monumented on July 6, 2005.

Witness: Greg Blackman Jr. and Rick Thew



Renewal Date: December 31, 2006



<b>UNION COUNTY SURVEYOR</b>	
Date Received	<u>7/29/05</u>
Date Filed	<u>8/8/05</u>
Filed By	<u>[Signature]</u>
File Number	<u>010-2005R</u>

I used a steel tape and magnetic compass in the establishment of new accessories. The magnetic declination used was 17° East. The distance to the bearing trees is to a 50d spike driven on the right side of the tree at the root crown. I attached a brass washer marked OPLS 2219 to the BT blaze.