

UNION COUNTY SURVEYOR
CERTIFIED RECORD OF LAND CORNER MONUMENTATION

HISTORY OF ORIGINAL CORNER ESTABLISHMENT:

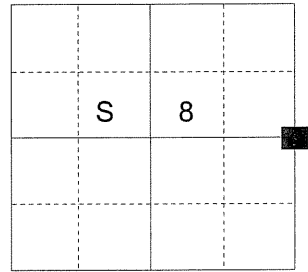
Corner originally established by Rufus S. Moore under GLO contract number 382, dated March 23rd, 1881. GLO record states:

Set post for ¼ Sec Cor, from which:

A Fir 7 in diam bears S 84° E, 14 Lks dist
A Fir 8 in diam bears N 65° W, 5 Lks dist

No record of subsequent monumentation found in UNION COUNTY survey records.

T 2 N R 39 E G-09



DESCRIPTION OF CORNER EVIDENCE FOUND:

Found no evidence of the corner monument or its' accessories

SEE SURVEY NUMBER 015-2005

DESCRIPTION OF MONUMENT AND ACCESSORIES I ESTABLISHED TO PERPETUATE THE ORIGINAL LOCATION OF THIS CORNER:

At position determined by survey, I set a 2½" x 30" aluminum pipe with 2½" aluminum cap marked as shown, 26" in the ground, from which:

NEW BEARING TREES:

A 12 inch diameter Ponderosa Pine bears N 13° E, a distance of 41.40 feet, marked 1/4 S9 BT.


A 10 inch diameter Douglas Fir bears S 79° E, a distance of 27.60 feet, marked 1/4 S9 BT.

A 8 inch diameter Douglas Fir bears S 38° W, a distance of 44.70 feet, marked 1/4 S8 BT.

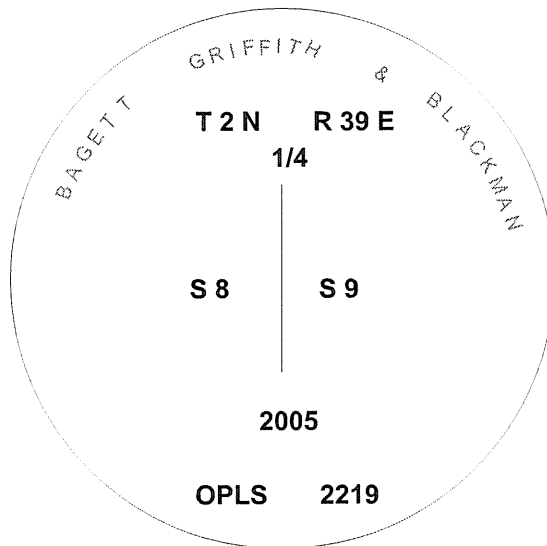
A 8 inch diameter Douglas Fir bears N 73° W, a distance of 15.20 feet, marked 1/4 S8 BT.

I hereby certify that the corner was monumented on June 30, 2005.

Witness: Greg Blackman, Jr., Mark Brooks, Rick Thew



Renewal Date: December 31, 2006



UNION COUNTY SURVEYOR

Date Received 7/28/05

Date Filed 8/8/05

Filed By [Signature]

File Number 017-2005R

I used a steel tape and magnetic compass in the establishment of the new accessories. I used 17° East declination, the distances are to a 60d spike driven into the right side of the root crown of the new bearing trees. A brass washer marked OPLS 2219 is attached to the BT blaze of the new bearing trees.

G-09

HORIZONTAL CONTROL DATA

UNION COUNTY, OREGON

OREGON STATE PLANE, NORTH ZONE (3601)

STA NAME: 200508

1/4 SECTION CORNER COMMON TO SECTIONS: 8 and 9

TWP. 2 N. RGE. 39 E.

GEODETIC COORD: NAD 83(91)

DATE TIED: June 30, 2005

LAT: 45 ° 40 ' 3.307703 " N

SURVEYOR: RICK G. ROBINSON
OPLS 2219

LONG: 117 ° 57 ' 10.23718 " W

FIRM: BAGETT, GRIFFITH, & BLACKMAN
2006 ADAMS AVENUE
LAGRANDE, OR 97850
(541) 963-6092

SP. COOR: NAD 83(91)

N: 739755.033 INT FT.

E: 8853159.695 INT FT.

TYPE: GPS

THETA: 1 ° 48 ' 23.0681997 "

ORDER: SECOND CLASS: 1

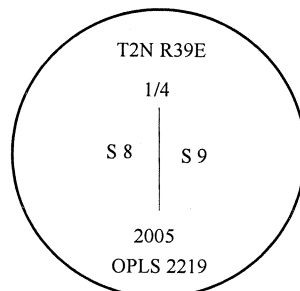
SCALE FACTOR: 0.9999324281

ELEV: 3450.94 US FT.

ELEV: DATUM: NGVD 29

COMMENTS:

Corner is 2 1/2" aluminum monument
marked as shown:



REGISTERED
PROFESSIONAL
LAND SURVEYOR

Rick G. Robinson
OREGON
July 17, 1996
RICK G. ROBINSON
2219

Renewal Date: December 31, 2006

1 METER = 3.2808333333... US FEET = 39.37 INCHES

1 METER = 3.280839895 INT'L FEET OR 1 INCH = 2.54 CM

TO CALCULATE ELEVATION FACTOR (IN THE NORTH AMERICAN CONTINENT)

DIVIDE 20,906,000 BY (20,906,000 + ELLIPSOID ELEV. IN FEET)