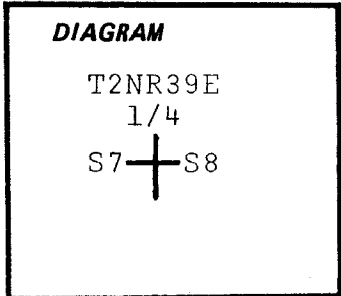


CERTIFIED RECORD OF LAND CORNER MONUMENTATION

Index File No. G-5

History of original corner establishment:

Corner established by Rufus S. Moore under GLO contract No. 382 in July, 1881. Surveyors General's notes state: "Set post for 1/4 sec.cor; from which: A fir 16 ins. diam. bears N65°E, 2 lks. dist. A fir 20 ins. diam. bears N49°W, 22 lks. dist.

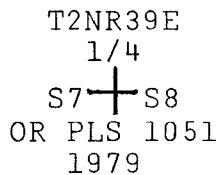


Description of corner evidence found:

Found no trace of wood post. Found 27" white fir with BT blaze reopened and clearly marked BT. Measured south 49°East, 14.5 ft. to a point near rotten fir stump hole. Magnetic variation used. N20°E.

Description of monument and accessories established to perpetuate the original location of this corner:


At the above described point set 2 1/2" x 30" galvanized pipe with brass cap marked:
Set pipe 24" in the ground. No rock in the area.
From which: A 12" tamarac bears S03°W, 39.3 ft.
scribed 1/4 S7 BT. A 16" tamarac bears S82°E, 53.2 ft.
scribed 1/4 S8 BT. Painted blazes red and 6" red band around. Placed 54-3 and brass washer stamped PLS 1051 on foot blazes.



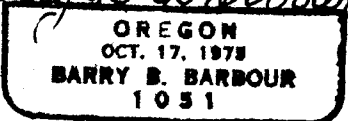
I hereby certify that the above corner monument was reestablished as herein described.

Witnesses: David L. Landers
Daniel T. Rowland
Ray McVey.

May 31, 1979



Barry B. Barbour



Office of B. B. Barbour County of Union

State of Oregon, I hereby certify that the within instrument was filed in this office for record on the 19th day of June, 1979

..... by
(COUNTY OFFICIAL) (DEPUTY)

Form R6-7100-57 (9/71)

**UNION COUNTY
SURVEYOR**

Date Received _____

Date Filed _____ GPO 799-509

By _____

File No. 269-83R

HORIZONTAL CONTROL DATA

UNION COUNTY, OREGON

OREGON STATE PLANE, NORTH ZONE (3601)

STA NAME: 200507

1/4 SECTION CORNER COMMON TO SECTIONS: 7 and 8

TWP. 2 N. RGE. 39 E.

GEODETIC COORD: NAD 83(91)

DATE TIED: June 1, 2005

LAT: 45 ° 40 ' 3.181101 " N

SURVEYOR: RICK G. ROBINSON
OPLS 2219

LONG: 117 ° 58 ' 25.40302 " W

FIRM: BAGETT, GRIFFITH, & BLACKMAN
2006 ADAMS AVENUE
LAGRANDE, OR 97850
(541) 963-6092

SP. COOR: NAD 83(91)

N: 739574.648 INT FT.

E: 8847825.013 INT FT.

TYPE: GPS

THETA: 1 ° 47 ' 29.7610112 "

ORDER: SECOND CLASS: 1

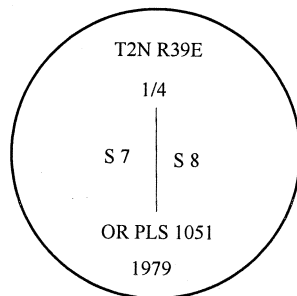
SCALE FACTOR: 0.999932464

ELEV: 3934.29 US FT.

ELEV: DATUM: NGVD 29

COMMENTS:

Corner is 2 1/2" Brass Cap on a 2 1/2" iron pipe marked as shown:



REGISTERED
PROFESSIONAL
LAND SURVEYOR

Rick G. Robinson
OREGON
July 17, 1966
RICK G. ROBINSON
2219

Renewal Date: December 31, 2006

1 METER = 3.280833333... US FEET = 39.37 INCHES

1 METER = 3.280839895 INT'L FEET OR 1 INCH = 2.54 CM

TO CALCULATE ELEVATION FACTOR (IN THE NORTH AMERICAN CONTINENT)

DIVIDE 20,906,000 BY (20,906,000 + ELLIPSOID ELEV. IN FEET)