

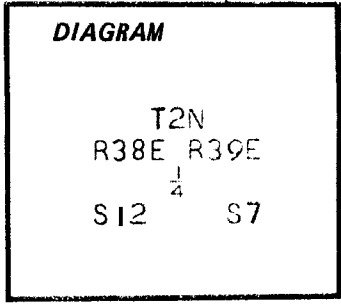
CERTIFIED RECORD OF LAND CORNER MONUMENTATION

G-1

History of original corner establishment:

Set a post.

16" Tamarack S71E 35 lks.
26" Tamarack S47W 15lks.



Description of corner evidence found:

Red Painted Stone in Mound of Stones.

18" burned snag S47W 9.9' (Scribes visible)

Description of monument and accessories I established to perpetuate the original location of this corner:

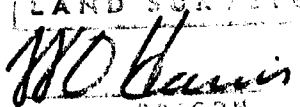
Set 2"x30" iron pipe with brass-cap marked:

T2N
 R38E R39E
 1/4
 S12 S7
 1978
 RLS 346

12" Fir N31W 7.1° Mkd. 1/4S12 BT
10" Fir N62E 33.4° Mkd. 1/4S7 BT

A 6" steel fence post is North of corner apx. 5'. All BT's have BT signs, red painted stripe, and brass washers marked RLS 346 nailed to lower face.

a red painted and blazed line runs North and South through this corner.

REGISTERED
 PROFESSIONAL
 LAND SURVEYOR

 OREGON
 M.L.S. 1959
 WAYNE G. HARRIS
 346

Office of... COUNTY SURVEYOR County of... UNION

State of... OREGON, I hereby certify that the within instrument was filed in this office

on the... day of....., 19.....

..... by

(COUNTY OFFICIAL) (DEPUTY)

UNION COUNTY

CLERK

Date Received _____

Date Filed _____

By _____

File No. 262-83R

CERTIFIED RECORD OF LAND CORNER MONUMENTATION

HISTORY OF ORIGINAL CORNER ESTABLISHED:

Corner originally established by Rufus S. Moore under GLO contract number 382 dated March 23, 1881. Surveyor General field notes state:

Set post for 1/4 sec. cor. from which:
 A Tamarack 16 ins. diam bears S 71° E 35 lks dist
 A Tamarack 26 ins diam bears S 47° W 15 lks dist
 At top of hill bears NW & SE

Corner monumented by Wayne O. Harris in 1978. Union County Monumentation record 262-83R states:

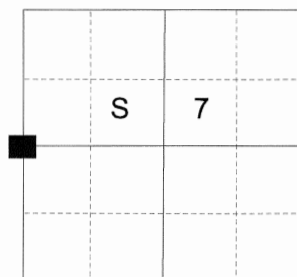
Found Red painted stone in mound of stones.
 18" Burned snag S47W 9.9' (scribes visible).

Set 2"x30" iron pipe with brass cap marked as shown below

12" fir N31W 7.1' Mkd. 1/4 S12 BT
 10" fir N62E 33.4' Mkd. 1/4 S7 BT

Set steel fence post North or corner approx. 5'.

T 2 N R 39 E G-01



DESCRIPTION OF CORNER EVIDENCE FOUND:

Found a 2 1/2" galvanized iron pipe, 10" above ground with 2 1/2" brass cap marked as shown, with a 3' diam. collar of stone, from which:

- An 18" Douglas Fir bears North 62° East a dist. of 33.4 ft., alive and vigorous with healed blaze.
- An 18" White Fir bears North 31° West a dist. of 7.10 ft., alive and vigorous with healed blaze.
- An 18" x 10' uprooted and burned log bears South 10', lying alongside the road with scribes visible.

Steel fencepost bears North 5'

DESCRIPTION OF MONUMENT AND ACCESSORIES I ESTABLISHED TO PERPETUATE THE ORIGINAL LOCATION OF THIS CORNER:

From the iron pipe monument:

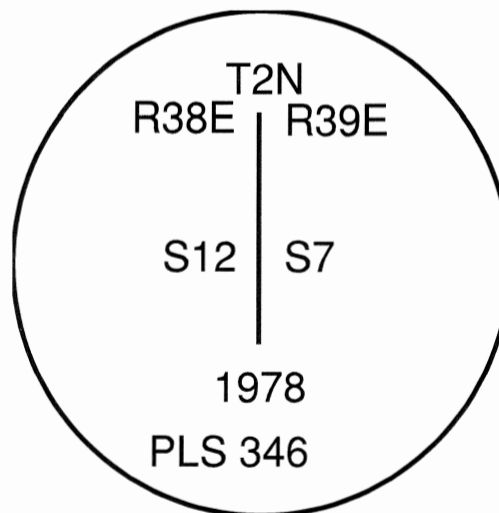
NEW BEARING OBJECTS:

- A 7" White Fir bears South 19° East a dist. of 12.80 ft., marked 1/4 S7 BT.
- A 17" Douglas Fir bears South 68° West a dist. of 11.05 ft., marked 1/4 S12 BT.

Monument falls approx. 15 ft. North of Northwesterly bearing forest road.

I hereby certify that the corner was perpetuated on September 25, 2019.

Witness: Kyle A. Tucker



REGISTERED
PROFESSIONAL
LAND SURVEYOR

OREGON
June 2, 2010
JEFFREY S. HSU
83571

Renewal Date: June 30, 2021

**UNION COUNTY
SURVEYOR**

Date Received 10/23/19

Date Filed 10/23/19

Filed By [Signature]

File Number 069-2019R

I used a steel tape and magnetic compass in the establishment of the new accessories. I used 15° East declination, the distances are to a 60d spike driven into the right side of the root crown of the bearing trees. A brass washer marked OPLS 83571 is attached to the BT blaze of the new bearing trees.