

UNION COUNTY SURVEYOR

CERTIFIED RECORD OF LAND CORNER MONUMENTATION

**HISTORY OF ORIGINAL CORNER ESTABLISHMENT:**

Corner not previously established.

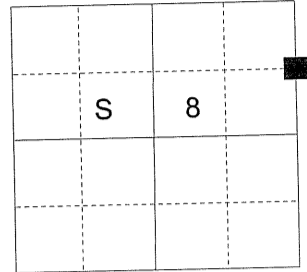
No record of monumentation found in UNION COUNTY survey records.

**DESCRIPTION OF CORNER EVIDENCE FOUND:**

Corner not previously established.

See Survey Number 015-2005.

T 2 N R 39 E F-09



**DESCRIPTION OF MONUMENT AND ACCESSORIES I ESTABLISHED TO PERPETUATE THE ORIGINAL LOCATION OF THIS CORNER:**

At the position determined by said survey, I set a 5/8" x 30" iron pin with 1 1/2" aluminum cap marked as shown below, 26" in the ground, from which:

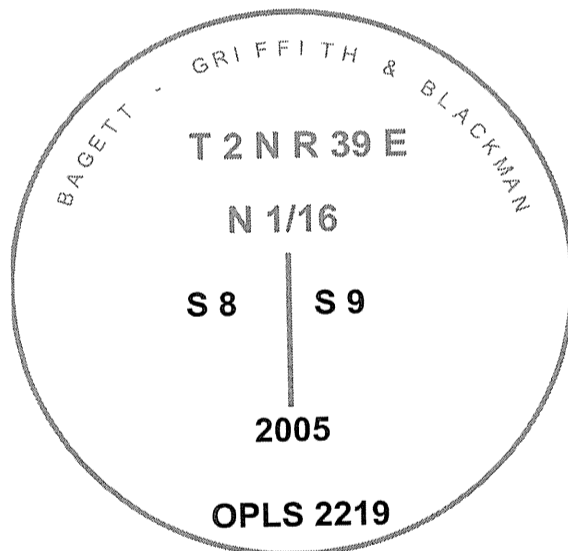

**NEW BEARING TREES:**

A 12 inch diameter Ponderosa Pine bears N 69°E, a distance of 35.80 feet, marked N1/16 S9 BT.

A 14 inch diameter Douglas Fir bears N 12°W, a distance of 49.40 feet, marked N1/16 S8 BT.

Raised small mound of stone around monument.  
Set steel fence post approximately 1 ft North of monument.

I hereby certify that the corner was monumented on June 28, 2005.  
Witness: Greg Blackman Jr. and Mark Brooks



**UNION COUNTY SURVEYOR**

Date Received 7/28/05

Date Filed 8/8/05

Filed By [Signature]

File Number 016-2005R

I used a steel tape and magnetic compass in the establishment of new accessories. The magnetic declination used was 17° East. The distance to the bearing trees is to a 50d spike driven on the right side of the tree at the root crown. I attached a brass washer marked OPLS 2219 to the BT blaze.