

UNION COUNTY SURVEYOR
CERTIFIED RECORD OF LAND CORNER MONUMENTATION

HISTORY OF ORIGINAL CORNER ESTABLISHMENT:

Corner not previously established.

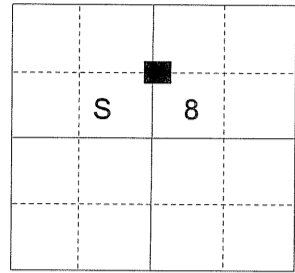
No record of monumentation found in UNION COUNTY survey records.

DESCRIPTION OF CORNER EVIDENCE FOUND:

Corner not previously established.

See Survey Number 015-2005.

T 2 N R 39 E F-07



DESCRIPTION OF MONUMENT AND ACCESSORIES I ESTABLISHED TO PERPETUATE THE ORIGINAL LOCATION OF THIS CORNER:

At the position determined by said survey, I set a 5/8" x 30" iron pin with 1 1/2" aluminum cap marked as shown below, 28" in the ground, from which:

NEW BEARING TREES:


A 14 inch diameter Tamarack bears N 59°E, a distance of 15.85 feet, marked CN1/16 S8 BT.

A 12 inch diameter Tamarack bears S 80°W, a distance of 13.60 feet, marked CN1/16 S8 BT.

I hereby certify that the corner was monumented on July 7, 2005. Set steel fence post approximately 1 ft. North of monument.

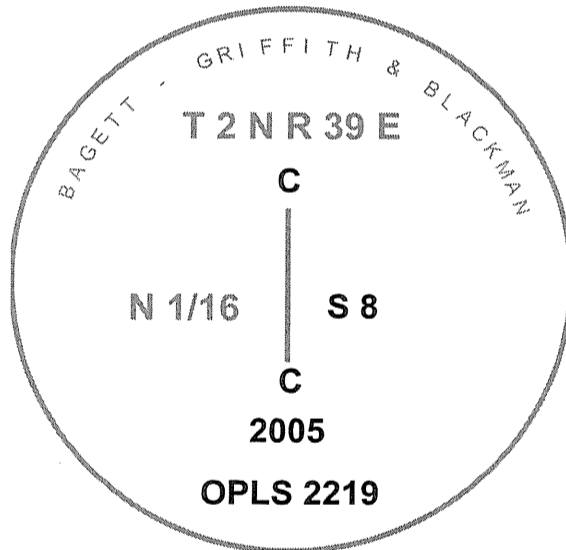
Witness: Greg Blackman Jr. and Rick Thew

**REGISTERED
PROFESSIONAL
LAND SURVEYOR**



OREGON
July 17, 1986
RICK G. ROBINSON
2219

Renewal Date: December 31, 2006



**UNION COUNTY
SURVEYOR**

Date Received 7/29/05

Date Filed 8/18/05

Filed By Greg T. Blackman

File Number 012-2005R

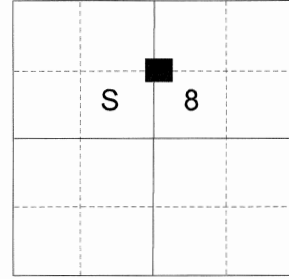
I used a steel tape and magnetic compass in the establishment of new accessories. The magnetic declination used was 17° East. The distance to the bearing trees is to a 50d spike driven on the right side of the tree at the root crown. I attached a brass washer marked OPLS 2219 to the BT blaze.

CERTIFIED RECORD OF LAND CORNER MONUMENTATION

HISTORY OF ORIGINAL CORNER ESTABLISHED:

Corner originally established by Survey 015-2005. Union County Monumentation Record 015-2005R states:
 At position by survey I set a 5/8" x 30" iron pin, 28" in the ground, with 2 1/2" aluminum cap marked as shown below, from which:
 A 14" Tamarack bears North 59° East a dist. of 15.85 ft., marked CN 1/16 S8 BT.
 A 12" Tamarack bears South 80° West a dist. of 13.60 ft., marked CN 1/16 S8 BT.

T 2 N R 39 E F-07



Set steel fence post approx. 1 ft. North.

DESCRIPTION OF CORNER EVIDENCE FOUND:

A 5/8" iron pin, flush with the ground, with 2 1/2" aluminum cap marked as shown below, from which:
 A 17" Tamarack stob bears North 59° East a dist. of 15.85 ft., dead and standing 7' tall with healed blaze.
 A 12" Tamarack bears North 80° West a dist. of 13.60 ft., dead and standing 7' tall with scribes visible on a partially healed blaze.

Steel fence post bears approx. 1 ft. North

See Survey 032-2019

DESCRIPTION OF MONUMENT AND ACCESSORIES I ESTABLISHED TO PERPETUATE THE ORIGINAL LOCATION OF THIS CORNER:

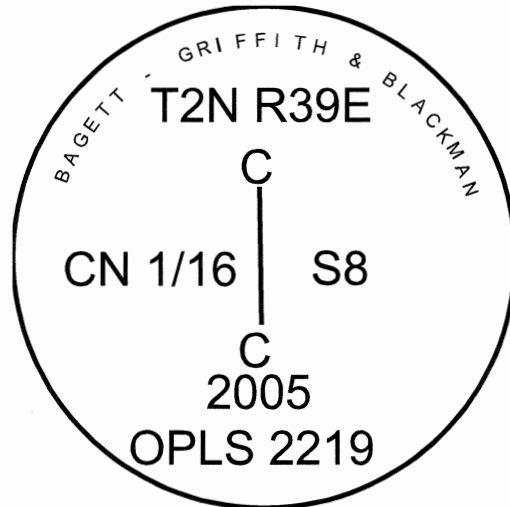
From Aluminum Cap,
NEW BEARING OBJECTS:

A 12" White Fir bears North 74° East a dist. of 28.50 ft., marked CN 1/16 S8 BT.
 A 4" Western Larch bears South 7° West a dist. of 15.05 ft., marked CN 1/16 S8 BT.

I hereby certify that the corner was perpetuated on October 8, 2019.
 Witness: Kyle A. Tucker



Renewal Date: June 30, 2021



UNION COUNTY SURVEYOR

Date Received 10/23/19

Date Filed 10/23/19

Filed By [Signature]

File Number 068-2019R

I used a steel tape and magnetic compass in the establishment of the new accessories. I used 13° East declination, the distances are to a 60d spike driven into the right side of the root crown of the bearing trees. A brass washer marked OPLS 83571 is attached to the BT blaze of the new bearing trees.