

UNION COUNTY SURVEYOR
CERTIFIED RECORD OF LAND CORNER MONUMENTATION

HISTORY OF ORIGINAL CORNER ESTABLISHMENT:

Corner not previously established.

No record of monumentation found in UNION COUNTY survey records.

DESCRIPTION OF CORNER EVIDENCE FOUND:

Corner not previously established.

See Survey Number 015-2005.

**DESCRIPTION OF MONUMENT AND ACCESSORIES I ESTABLISHED
TO PERPETUATE THE ORIGINAL LOCATION OF THIS CORNER:**

At the position determined by said survey, I set a 5/8" x 30" iron pin with 1 1/2" aluminum cap marked as shown below, 27" in the ground, from which:

NEW BEARING TREES:

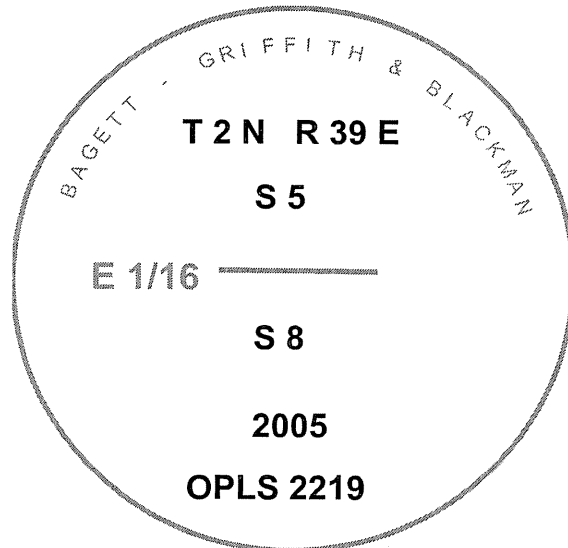

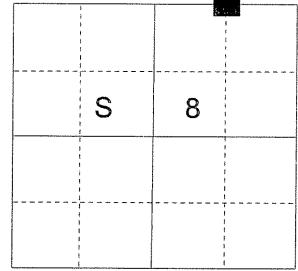
A 14 inch diameter Tamarack bears N 78°E, a distance of 22.40 feet, marked E1/16 S5 BT.

A 14 inch diameter Tamarack bears S 70°W, a distance of 37.24 feet, marked E1/16 S8 BT.

I hereby certify that the corner was monumented on July 5, 2005.

Witness: Greg Blackman Jr. and Rick Thew

T 2 N R 39 E E-08



UNION COUNTY SURVEYOR	
Date Received	<u>7/28/05</u>
Date Filed	<u>8/8/05</u>
Filed By	<u>Greg T. Black</u>
File Number	<u>014-2005R</u>

I used a steel tape and magnetic compass in the establishment of new accessories. The magnetic declination used was 17° East. The distance to the bearing trees is to a 50d spike driven on the right side of the tree at the root crown. I attached a brass washer marked OPLS 2219 to the BT blaze.