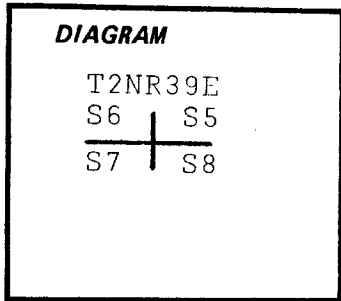


CERTIFIED RECORD OF LAND CORNER MONUMENTATION

Index File No. E-5

History of original corner establishment:

Corner established by Rufus S. Moore under GLO contract No. 382 in July, 1881. Surveyors General's notes state: "Set post for cor. to secs. 5, 6, 7, and 8; from which A fir, 9 ins. diam. bears N52°E, 34 lks. dist. A fir, 10 ins. diam. bears S47°W, 44 lks. dist. A fir, 22 ins. diam. bears S79°E, 20 lks. dist. A yew, 7 ins. diam., bears N59°W, 32 lks. dist."

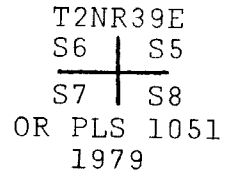


Description of corner evidence found:

Found no trace of post. Found 34" white fir with rotten blaze. Measured N79°W, 13.2 ft. A dead and down yew bears N58°W, about 20.5 ft., scribed S6 BT. BT tags on both. Magnetic variation used. N20°E.

Description of monument and accessories established to perpetuate the original location of this corner:


At above described point set 2 1/2" x 30" galvanized pipe with brass cap marked:  
 Set pipe 24" in the ground. No rock in the area.  
 From which: A 14" tamarac bears N48°E, 60.4 ft. scribed T2NR39E S5 BT. A 12" tamarac bears S47°E, 89.4 ft. scribed T2NR39E S8 BT. A 12" tamarac bears S59°W, 31.2 ft. scribed T2NR39E S7 BT. A 13" tamarac bears N36°W, 44.5 ft. scribed T2NR39E S6 BT. Painted blazes red and 6" red band around. Placed 54-3 and brass washer stamped PLS 1051 on BTs. Placed 54-5 on tree 3' north.



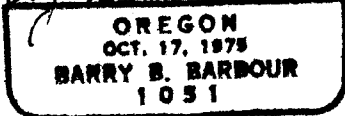
I hereby certify that the above corner monument was reestablished as herein described.

Witnesses: David L. Landers  
Daniel T. Rowland  
Ray McVey

May 31, 1979



*Barry B. Barbour*



Office of... County... Surveyor..... County of..... Union.....  
 State of... Oregon....., I hereby certify that the within instrument was filed in this office  
 for record on the 19<sup>th</sup> day of... June....., 1979..  
 \_\_\_\_\_ by \_\_\_\_\_  
 (COUNTY OFFICIAL) (DEPUTY)

**UNION COUNTY SURVEYOR**

Date Received \_\_\_\_\_  
 Date Filed \_\_\_\_\_  
 By \_\_\_\_\_  
 File No. 266-83R

GPO 789 509

# HORIZONTAL CONTROL DATA

## UNION COUNTY, OREGON

### OREGON STATE PLANE, NORTH ZONE (3601)

STA NAME: 200504

SECTION CORNER COMMON TO SECTIONS: 5, 6, 7 and 8

TWP. 2 N. RGE. 39 E.

GEODETIC COORD: NAD 83(91)

DATE TIED: July 5, 2005

LAT: 45 ° 40 ' 29.33253 " N

SURVEYOR: RICK G. ROBINSON  
OPLS 2219

LONG: 117 ° 58 ' 25.40461 " W

FIRM: BAGETT, GRIFFITH, & BLACKMAN  
2006 ADAMS AVENUE  
LAGRANDE, OR 97850  
(541) 963-6092

SP. COOR: NAD 83(91)

N: 742222.084 INT FT.

E: 8847742.088 INT FT.

TYPE: GPS

THETA: 1 ° 47 ' 28.3789164 "

ORDER: SECOND CLASS: 1

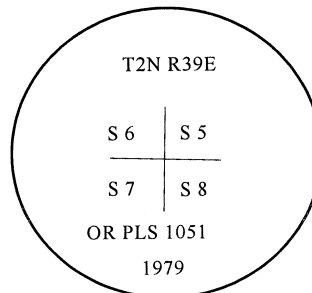
SCALE FACTOR: 0.9999335669

ELEV: 3942.58 US FT.

ELEV: DATUM: NGVD 29

**COMMENTS:**

Corner is 2 1/2" Brass Cap on a 2 1/2" iron pipe marked as shown:



REGISTERED  
PROFESSIONAL  
LAND SURVEYOR

*Rick G. Robinson*  
OREGON  
July 17, 1986  
RICK G. ROBINSON  
2219

Renewal Date: December 31, 2006

1 METER = 3.2808333333... US FEET = 39.37 INCHES

1 METER = 3.280839895 INT'L FEET OR 1 INCH = 2.54 CM

TO CALCULATE ELEVATION FACTOR ( IN THE NORTH AMERICAN CONTINENT)

DIVIDE 20,906,000 BY (20,906,000 + ELLIPSOID ELEV. IN FEET)