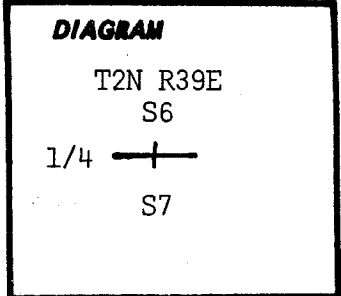


**CERTIFIED RECORD OF LAND CORNER MONUMENTATION**

Index File NO. E-3

**History of original corner establishment:**

Corner established by Rufus S. Moore under GLO contract No. 382 in July, 1881. Surveyor General's notes state: "Set post for 1/4 sec. cor.; from which: A Fir, 26 ins. diam. bears N51°W, 23 lks. dist. A fir, 24 ins. diam. bears S13°E, 18 lks. dist."



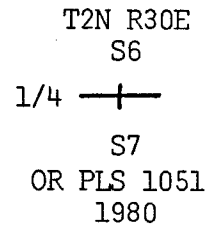
**Description of corner evidence found:**

Found live 40" White Fir blazed partially opened, scribed BT. Measured N15°W, 11.8 ft. and found old rotten post going about 18" in the ground.

Corner falls on North edge of clear cut and 150' of track road.

**Description of monument and accessories I established to perpetuate the original location of this corner:**

At center of rotten post set 2 1/2" X 30" galvanized pipe and brass cap marked: Set post 25" in the ground. Small mound of stone around to cap. From which by magnetic declination of N20°E: A 12" tamarac bears N25°E, 56.6 ft. scribed 1/4S6 BT. An 8" fir bears S33°E, 50.7 ft. scribed 1/4S7 BT. Placed 54-3s and brass washers stamped PLS 1051 on BTs. Old BT has BT. tag. Painted blazes red and 6" red band around. Placed 54-4 on steel fence post 5' East of the corner.



I hereby certify that the above corner monument was reestablished as herein described.

Witnesses: Ray McVey  
Daniel T. Rowland  
Robert Boling

June 18, 1980

**REGISTERED PROFESSIONAL LAND SURVEYOR**

*Barry B. Barbour*  
OREGON  
OCT. 17, 1975  
BARRY B. BARBOUR  
1051

Office of.....County Surveyor..... County of..... Union.....  
State of.....Oregon....., I hereby certify that the within instrument was filed in this office  
for record on the 3<sup>rd</sup> day of July, 1980  
..... by .....  
(COUNTY OFFICIAL) (DEPUTY)

**UNION COUNTY SURVEYOR**

Date Received \_\_\_\_\_

Date Filed \_\_\_\_\_ ☆ GPO—798-276

By \_\_\_\_\_

File No. 265-83R

**CERTIFIED RECORD OF LAND CORNER MONUMENTATION**

**HISTORY OF ORIGINAL CORNER ESTABLISHED:**

Corner originally established by Rufus S. Moore under GLO contract number 382 dated March 23, 1881. Surveyor General field notes state:

Set post for 1/4 sec. cor. from which:

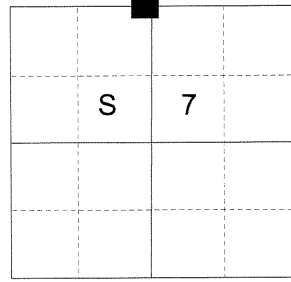
A Fir 26 ins. diam bears N 51° W 23 lks dist  
A Fir 24 ins diam bears S 13° E 18 lks dist

Corner monumented by Barry Barbour in 1980. Union County Monumentation record 265-83R states:

Found live 40" White Fir blazed partially opened, scribed BT. Measured N15°W, 11.8 ft. and found old rotten post going about 18" in the ground.

At center of rotten post set 2 1/2" x 30" galvanized pipe and brass cap. Set post 25" in the ground. Small mound of stone around to cap. From which:  
A 12" tamarac bears N25°E, 56.6 ft. scribed 1/4S6 BT.  
An 8" fir bears S33°E, 50.7 ft. scribed 1/4S7 BT.  
Placed 54-4 on steel fence post 5' East of the corner.

T 2 N R 39 E E-03



**DESCRIPTION OF CORNER EVIDENCE FOUND:**

Found a 2 1/2" galvanized iron pipe, with 2 1/2" brass cap flush with ground in a 2 ft. diam. collar of stone, marked as shown, from which:

A 40" White Fir stob bears South 15° East a dist. of 11.80 ft., dead and standing 20 ft. tall with scribes visible on opened blaze.

**DESCRIPTION OF MONUMENT AND ACCESSORIES I ESTABLISHED TO PERPETUATE THE ORIGINAL LOCATION OF THIS CORNER:**

From the iron pipe monument:

**NEW BEARING OBJECTS:**

A 10" White Fir bears North 66° East a dist. of 27.65 ft., marked 1/4 S6 BT.  
An 8" Douglas Fir bears South 51° East a dist. of 29.80 ft., marked 1/4 S7 BT.  
A 6" Western Larch bears South 66° West a dist. of 14.30 ft., marked 1/4 S7 BT.  
A 12" Douglas Fir bears North 72° West a dist. of 5.80 ft., marked 1/4 S6 BT.

I hereby certify that the corner was perpetuated on October 24, 2018.  
Witness: Kyle A. Tucker

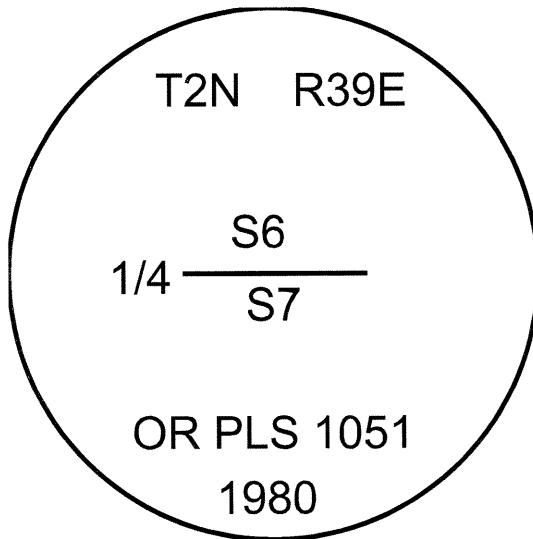
REGISTERED  
PROFESSIONAL  
LAND SURVEYOR

OREGON  
June 2, 2010  
JEFFREY S. HSU  
83571

Renewal Date: June 30, 2019

UNION COUNTY  
SURVEYOR

Date Received 11/28/18  
Date Filed 11/28/18  
Filed By [Signature]  
File Number 069-2018R



I used a steel tape and magnetic compass in the establishment of the new accessories. I used 13° East declination, the distances are to a 60d spike driven into the right side of the root crown of the bearing trees. A brass washer marked OPLS 83571 is attached to the BT blaze of the new bearing trees.