

CERTIFIED RECORD OF LAND CORNER MONUMENTATION

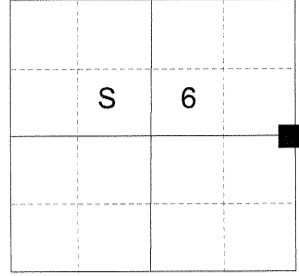
HISTORY OF ORIGINAL CORNER ESTABLISHED:

Corner originally established by Rufus S. Moore under GLO contract number 382 dated March 23, 1881. Surveyor General field notes state:

Set post for 1/4 sec. cor. from which:

- A Fir 10 ins diam bears S 83° E 7 lks dist.
- A Spruce 20 ins diam bears S 65° W 7 lks dist.

T 2 N R 39 E C-05



DESCRIPTION OF CORNER EVIDENCE FOUND:

None

SEE SURVEY NUMBER 049-2018

DESCRIPTION OF MONUMENT AND ACCESSORIES I ESTABLISHED TO PERPETUATE THE ORIGINAL LOCATION OF THIS CORNER:

At proportionate position, I set a 2 1/2"x30" aluminum pipe, 28" in the ground, with 3" aluminum cap marked as shown below in collar of stone, 2' diam., from which:

NEW BEARING OBJECTS:

- A 9" White Fir bears North 73° East a dist. of 35.00 ft., marked 1/4 S5 BT.
- A 12" Western Larch bears South 49° East a dist. of 21.00 ft., marked 1/4 S5 BT.
- A 12" White Fir bears South 54° West a dist. of 44.70 ft., marked 1/4 S6 BT.
- An 8" White Fir bears North 72° West a dist. of 36.55 ft., marked 1/4 S6 BT.

Set a steel fence post approx. 1 ft. North

I hereby certify that the corner was monumented on October 30, 2018.

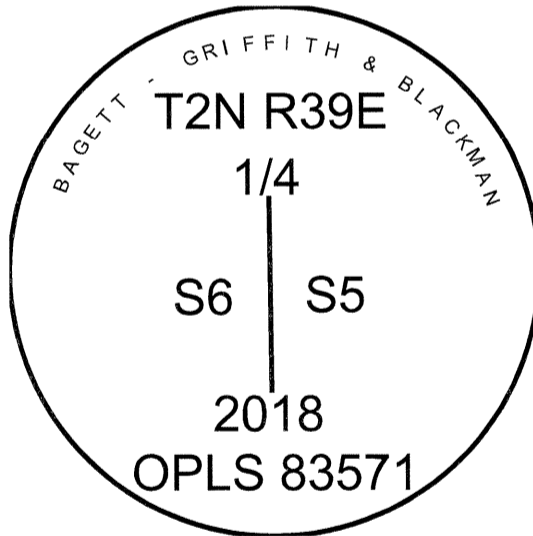
Witness: Kyle A. Tucker

REGISTERED
PROFESSIONAL
LAND SURVEYOR



OREGON
June 2, 2010
JEFFREY S. HSU
83571

Renewal Date: June 30, 2019



**UNION COUNTY
SURVEYOR**

Date Received 11/28/18

Date Filed 11/28/18

Filed By [Handwritten Signature]

File Number 068-2018R

I used a steel tape and magnetic compass in the establishment of the new accessories. I used 13° East declination, the distances are to a 60d spike driven into the right side of the root crown of the bearing trees. A brass washer marked OPLS 83571 is attached to the BT blaze of the new bearing trees.

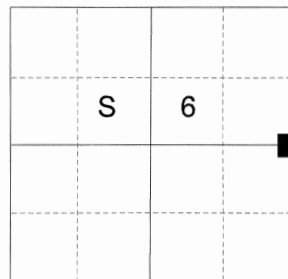
CERTIFIED RECORD OF LAND CORNER MONUMENTATION

HISTORY OF ORIGINAL CORNER ESTABLISHED:

Corner originally established by Rufus S. Moore under GLO contract number 382 dated March 23, 1881. Surveyor General field notes state:

Set post for 1/4 sec. cor. from which:
 A Fir 10 ins diam bears S 83° E 7 lks dist.
 A Spruce 20 ins diam bears S 65° W 7 lks dist.

T 2 N R 39 E C-05



Corner monumented by Survey 049-2018. Union County Monumentation Record 068-2018R states:

Set a 2 1/2"x30" aluminum pipe, 28" in the ground, with 3" aluminum cap marked as shown below, in collar of stone 2' diam., from which:
 A 9" White Fir bears North 73° East a dist. of 35.00 ft., marked 1/4 S5 BT.
 A 12" Western Larch bears South 49° East a dist. of 21.00 ft., marked 1/4 S5 BT.
 A 12" White Fir bears South 54° West a dist. of 44.70 ft., marked 1/4 S6 BT.
 An 8" White Fir bears North 72° West a dist. of 36.55 ft., marked 1/4 S6 BT.

DESCRIPTION OF CORNER EVIDENCE FOUND:

A 2 1/2" aluminum pipe, 28" in the ground, with 3" aluminum cap marked as shown below, in collar of stone 2' diam., from which:
 A 9" White Fir bears North 73° East a dist. of 35.00 ft., marked 1/4 S5 BT.
 A 12" Western Larch bears South 49° East a dist. of 21.00 ft., marked 1/4 S5 BT.
 A 12" White Fir bears South 54° West a dist. of 44.70 ft., marked 1/4 S6 BT.
 An 8" White Fir bears North 72° West a dist. of 36.55 ft., marked 1/4 S6 BT.

See Survey Number 032-2019

DESCRIPTION OF MONUMENT AND ACCESSORIES I ESTABLISHED TO MONUMENT THE ORIGINAL LOCATION OF THIS CORNER:

In survey 032-2019 the position of the monument was found to be set in an erroneous position therefore I reset the monument.

At position by Survey I reset the 2 1/2"x30" aluminum pipe, 27" in the ground, with 3" aluminum cap marked as shown below, in 2' diam. collar of stone, from which previously established accessories:

BEARING OBJECTS:

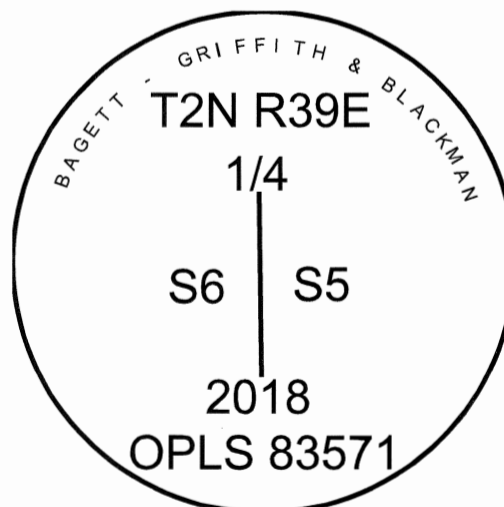
A 10" White Fir bears North 78° East a dist. of 36.70 ft., marked 1/4 S5 BT.
 A 12" Western Larch bears South 50° East a dist. of 24.20 ft., marked 1/4 S5 BT.
 A 12" White Fir bears South 52° West a dist. of 44.35 ft., marked 1/4 S6 BT.
 A 9" White Fir bears North 74° West a dist. of 33.80 ft., marked 1/4 S6 BT.

Set steel fence post approx. 1 ft. North

Falls approx. 150 ft. North of East/West running forest road.

I hereby certify that the corner was reset on October 8, 2019.

Witness: Kyle A. Tucker



REGISTERED
PROFESSIONAL
LAND SURVEYOR

OREGON
June 2, 2010
JEFFREY S. HSU
83571

Renewal Date: June 30, 2021

**UNION COUNTY
SURVEYOR**

Date Received 10/23/19

Date Filed 10/23/19

Filed By [Signature]

File Number 065-2019R

I used a steel tape and magnetic compass in the establishment of the new accessories. I used 13° East declination, the distances are to a 60d spike driven into the right side of the root crown of the bearing trees. A brass washer marked OPLS 83571 is attached to the BT blaze of the new bearing trees.