

CERTIFIED RECORD OF LAND CORNER MONUMENTATION

C-1

History of original corner establishment:

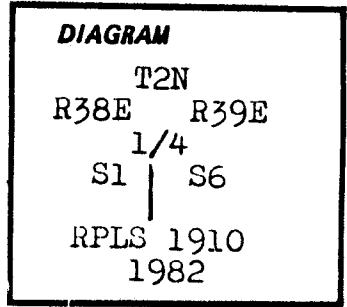
Corner monumented by Rufus S. Moore in 1881 under contract No. 382.

Set a post at Corner, no scribes mentioned

Fir, 40" diam., N.30°E. 12 links

Fir, 36" diam. S.68°W. 48 links

Note: No restoration appears in county records



Description of corner evidence found:

Nothing


Description of monument and accessories I established to perpetuate the original location of this corner:

Set a 2½" diam. brass cap in a 2"X30" iron pipe at proportional point for Corner, raised rock mound.

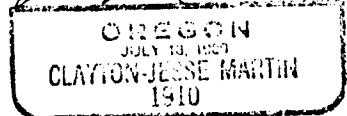
Cap Stamped

| |
|-----------|
| T2N |
| R38E R39E |
| 1/4 |
| S1 S6 |
| RPLS 1910 |
| 1982 |

8" D.B.H. Douglas Fir, N.7°E., 34.0', scribed $\frac{1}{4}$ S6BT
 10"D.B.H. White Fir, S.49°W., 16.8', Scribed $\frac{1}{4}$ S1BT
 Both B.T's. have brass washers marked RPLS 1910 between
 B&T, attention signs, B.T. tags and red painted bands
 Steel fence posts 4.0'± North and South with attention,
 monument and boundary signs attached
 Drainage, 23' North (record bearing and distance to
 drainage is North, 26.4 feet.)



Clayton J. Martin



C.J. MARTIN SURVEYING
 2751 JUNIPER ST.
 SWEET HOME, OR 97269

Office of SURVEYOR County of UNION
 State of OREGON I hereby certify that the within instrument was filed in this office
 for record on the 29 day of OCTOBER, 1982
Howard L. Perry by Harry J. Langley
 (COUNTY OFFICIAL) (DEPUTY)

| | |
|------------------------------|------------------|
| UNION COUNTY SURVEYOR | |
| Date Received | _____ |
| Date Filed | ☆ GPO-798-276 |
| By | _____ |
| File No. | <u>260 - 83R</u> |

CERTIFIED RECORD OF LAND CORNER MONUMENTATION

HISTORY OF ORIGINAL CORNER ESTABLISHED:

Corner originally established by Rufus S. Moore under GLO contract number 382 dated March 23, 1881. Surveyor General field notes state:

Set post for 1/4 sec. cor. from which:

A Fir 40 ins. diam bears N 30° E 12 lks dist
A Fir 36 ins diam bears S 68° W 48 lks dist

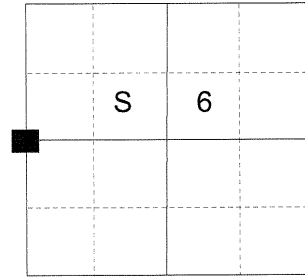
Corner monumented by Clayton Martin in 1982. Union County Monumentation record 260-83R states:

Found Nothing

Set a 2 1/2" diam. brass cap in a 2"x30" iron pipe at proportional point for for Corner, raised rock mound.
8" D.B.H. Douglas Fir N.7°E., 34.0' scribed 1/4S6BT
10" D.B.H. White Fir S.49°W., 16.8' scribed 1/4S1BT

Steel fence posts approx. 4.0' North and South with signs attached
Drainage, 23' North (record bearing and distance to drainage is North, 26.4 feet.)

T 2 N R 39 E C-01



DESCRIPTION OF CORNER EVIDENCE FOUND:

Found a 2 1/2" galvanized iron pipe, with 2 1/2" brass cap, 2" above ground in 2 ft. diam. collar of stone, marked as shown, from which:

A 20" Douglas Fir bears North 7° East a dist. of 34.00 ft., alive and vigorous with healed blaze.
A 15" rotten stump bears South 49° West a dist. of 16.80 ft., BT scribes visible.

Fence posts bears approx. 4 ft. North and 4 ft. South.

DESCRIPTION OF MONUMENT AND ACCESSORIES I ESTABLISHED TO PERPETUATE THE ORIGINAL LOCATION OF THIS CORNER:

From the iron pipe monument:

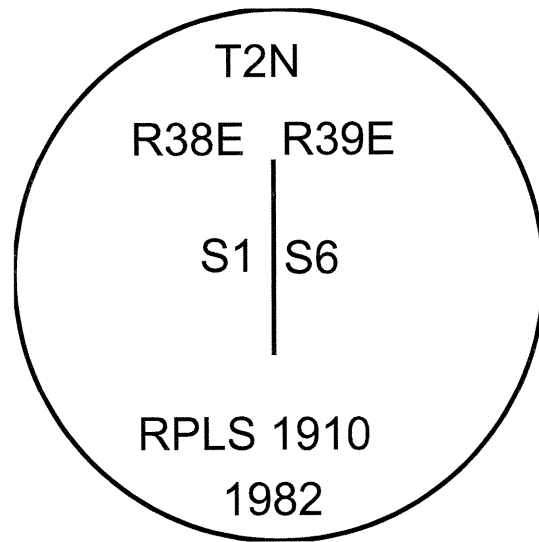
NEW BEARING OBJECTS:

A 12" White Fir bears South 63° East a dist. of 8.55 ft., marked 1/4 S6 BT.
A 14" White Fir bears South 66° West a dist. of 9.70 ft., marked 1/4 S1 BT.
An 8" Douglas Fir bears North 68° West a dist. of 30.85 ft., marked 1/4 S1 BT.

I hereby certify that the corner was perpetuated on October 22, 2018.
Witness: Kyle A. Tucker



Renewal Date: June 30, 2019



UNION COUNTY SURVEYOR
Date Received 11/28/18
Date Filed 11/28/18
Filed By [Signature]
File Number 067-2018R

I used a steel tape and magnetic compass in the establishment of the new accessories. I used 13° East declination, the distances are to a 60d spike driven into the right side of the root crown of the bearing trees. A brass washer marked OPLS 83571 is attached to the BT blaze of the new bearing trees.