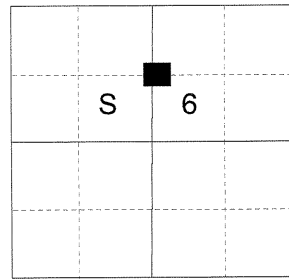


CERTIFIED RECORD OF LAND CORNER MONUMENTATION

HISTORY OF ORIGINAL CORNER ESTABLISHED:

Corner not previously established.

T 2 N R 39 E B-03



DESCRIPTION OF CORNER EVIDENCE FOUND:

Corner not previously established.

SEE SURVEY NUMBER 049-2018

DESCRIPTION OF MONUMENT AND ACCESSORIES I ESTABLISHED TO PERPETUATE THE ORIGINAL LOCATION OF THIS CORNER:

At position determined by said survey, I set a 5/8" x 15" iron pin with 2 1/2" aluminum cap marked as shown below, drilled 6" into rock, marked as shown below in collar of stone 2 ft. diam, from which:

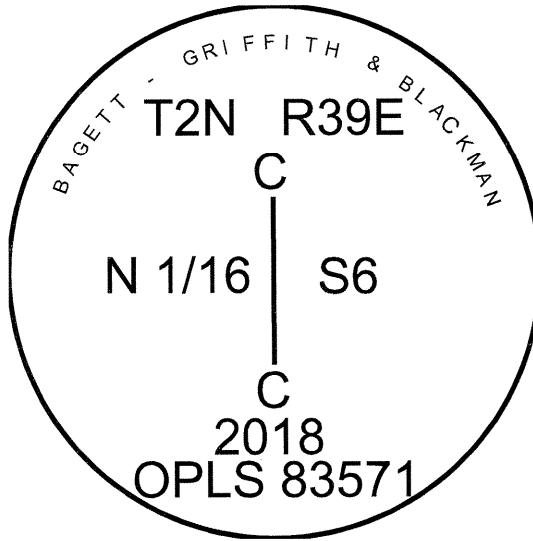
NEW BEARING OBJECTS:

A 4" Ponderosa Pine bears North 53° East a dist. of 38.20 ft., marked CN 1/16 S6 BT.
A rock outcrop bears North 84° West a dist. of 41.77 ft., marked X B0.

I hereby certify that the corner was monumented on November 6, 2018.
Witness: Kyle A. Tucker



Renewal Date: June 30, 2019



UNION COUNTY SURVEYOR

Date Received 11/28/18

Date Filed 11/28/18

Filed By [Signature]

File Number 066-2018R

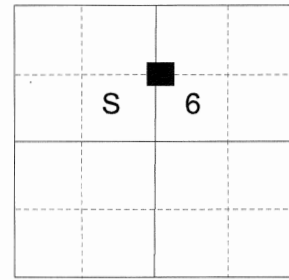
I used a steel tape and magnetic compass in the establishment of the new accessories. I used 13° East declination, the distance is to a 60d spike driven into the right side of the root crown of the bearing tree. A brass washer marked OPLS 83571 is attached to the BT blaze of the new bearing tree. Distance and bearing of the bearing object is to the center of the X.

CERTIFIED RECORD OF LAND CORNER MONUMENTATION

HISTORY OF ORIGINAL CORNER ESTABLISHED:

Corner established by Survey 049-2018. Union County Monumentation Record 066-2018R states:
At position determined by said survey, I set a 5/8" x 15" iron pin with 2 1/2" aluminum cap marked as shown below, drilled 6" into rock, in collar of stone 2 ft. diam, from which:
A 4" Ponderosa Pine bears North 53° East a dist. of 38.20 ft., marked CN 1/16 S6 BT.
A rock outcrop bears North 84° West a dist. of 41.77 ft., marked X BO.

T 2 N R 39 E B-03



DESCRIPTION OF CORNER EVIDENCE FOUND:

A 5/8" iron pin with 2 1/2" aluminum cap marked as shown below, in collar of stone 2 ft. diam, from which:
A 4" Ponderosa Pine bears North 53° East a dist. of 38.20 ft., marked CN 1/16 S6 BT.
A rock outcrop bears North 84° West a dist. of 41.77 ft., marked X BO.

See Survey Number 032-2019

DESCRIPTION OF MONUMENT AND ACCESSORIES I ESTABLISHED TO MONUMENT THE ORIGINAL LOCATION OF THIS CORNER:

In survey 032-2019 the position of the monument was found to be set in an erroneous position therefore I reset the monument.
At position by Survey I reset the 5/8" x 15" iron pin, drilled 12" into rock, with 2 1/2" aluminum cap marked as shown below, in collar of stone 2 ft. diam, from which previously established accessories:

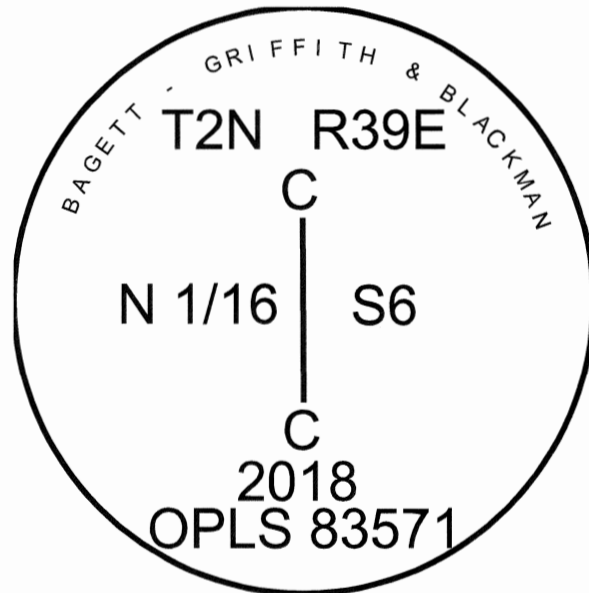
BEARING OBJECTS:

A 4" Ponderosa Pine bears North 59°18' East a dist. of 38.69 ft., marked CN 1/16 S6 BT.
A rock outcrop bears North 87°14' West a dist. of 39.59 ft., marked X BO.

Set steel fence post approx. 0.50 ft. North

Falls in opening on steep Southerly aspect.

I hereby certify that the corner was reset on October 8, 2019.
Witness: Kyle A. Tucker



Renewal Date: June 30, 2021

UNION COUNTY SURVEYOR
Date Received 10/23/19
Date Filed 10/23/19
Filed By [Signature]
File Number 064-2019R

I used a Leica GS15 GPS in the establishment of the accessories. Basis of Bearing is as per Survey Number 032-2019. The distances are to a 60d spike driven into the right side of the root crown of the bearing tree. A brass washer marked OPLS 83571 is attached to the BT blaze of the new bearing tree. Bearing and distance to the outcrop are to the center of the 'X'.