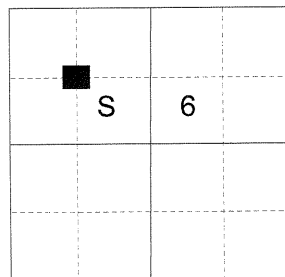


CERTIFIED RECORD OF LAND CORNER MONUMENTATION

HISTORY OF ORIGINAL CORNER ESTABLISHED:

Corner not previously established.

T 2 N R 39 E B-02



DESCRIPTION OF CORNER EVIDENCE FOUND:

Corner not previously established.

SEE SURVEY NUMBER 049-2018

DESCRIPTION OF MONUMENT AND ACCESSORIES I ESTABLISHED TO PERPETUATE THE ORIGINAL LOCATION OF THIS CORNER:

At position determined by said survey, I set a 5/8" x 30" iron pin, 27" in the ground, with 2 1/2" aluminum cap marked as shown below marked as shown below, from which:

NEW BEARING OBJECTS:

A 3" White Fir bears North 89° East a dist. of 7.30 ft., marked NW 1/16 S6 BT.
A 7" White Fir bears South 50° West a dist. of 4.60 ft., marked NW 1/16 S6 BT.

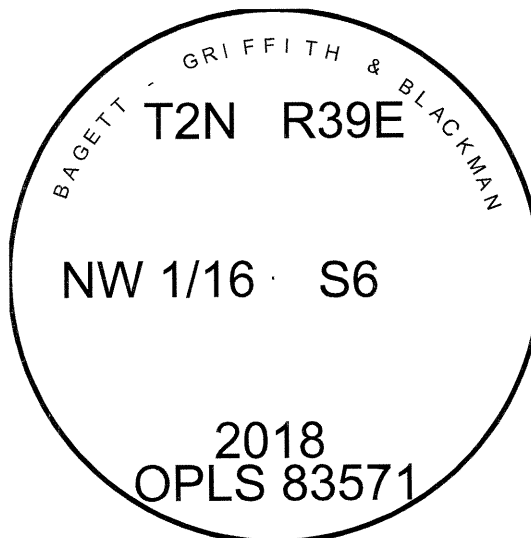
Set steel fence post approx. 1 ft. North of monument.

I hereby certify that the corner was monumented on November 1, 2018.

Witness: Kyle A. Tucker



Renewal Date: June 30, 2019



UNION COUNTY SURVEYOR	
Date Received	11/28/18
Date Filed	11/28/18
Filed By	<i>Al G. Miller</i>
File Number	065-2018R

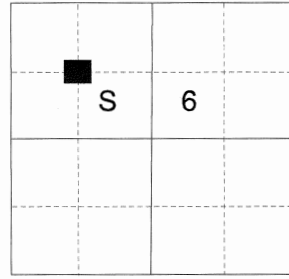
I used a steel tape and magnetic compass in the establishment of the new accessories. I used 13° East declination, the distance is to a 60d spike driven into the right side of the root crown of the bearing trees. A brass washer marked OPLS 83571 is attached to the BT blaze of the new bearing trees.

CERTIFIED RECORD OF LAND CORNER MONUMENTATION

HISTORY OF ORIGINAL CORNER ESTABLISHED:

Corner established by Survey 049-2018. Union County Monumentation Record 065-2018R states:
At position determined by said survey, I set a 5/8" x 30" iron pin, 27" in the ground, with 2 1/2" aluminum cap marked as shown below, from which:
A 3" White Fir bears North 89° East a dist. of 7.30 ft., marked NW 1/16 S6 BT.
A 7" White Fir bears South 50° West a dist. of 4.60 ft., marked NW 1/16 S6 BT.

T 2 N R 39 E B-02



DESCRIPTION OF CORNER EVIDENCE FOUND:

A 5/8" iron pin, 3" above ground, with 2 1/2" aluminum cap marked as shown below, from which:
A 3" White Fir bears North 89° East a dist. of 7.30 ft., marked NW 1/16 S6 BT.
A 7" White Fir bears South 50° West a dist. of 4.60 ft., marked NW 1/16 S6 BT.

Steel fence post bears approx. 1 ft. North

See Survey Number 032-2019

DESCRIPTION OF MONUMENT AND ACCESSORIES I ESTABLISHED TO MONUMENT THE ORIGINAL LOCATION OF THIS CORNER:

In Survey 032-2019 the position of the monument was found to be set in an erroneous position therefore I reset the monument.

At position determined by survey I reset the 5/8" x 30" iron pin, 29" in the ground, with 2 1/2" aluminum cap marked as shown below, from which previously established accessories:

BEARING OBJECTS:

A 4" White Fir bears South 79° East a dist. of 10.00 ft., marked NW 1/16 S6 BT.
A 7" White Fir bears South 17° West a dist. of 5.05 ft., marked NW 1/16 S6 BT.

Set steel fence post approx. 0.50 ft. North

Falls approx. 20 ft. East of draw bottom.

I hereby certify that the corner was reset on October 8, 2019.

Witness: Kyle A. Tucker



Renewal Date: June 30, 2021

UNION COUNTY SURVEYOR
Date Received 10/23/19
Date Filed 10/23/19
Filed By [Signature]
File Number 063-2019R

I used a steel tape and magnetic compass in the establishment of the new accessories. I used 13° East declination, the distances are to a 60d spike driven into the right side of the root crown of the bearing trees. A brass washer marked OPLS 83571 is attached to the BT blaze of the new bearing trees.