

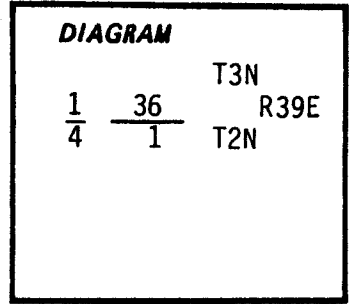
CERTIFIED RECORD OF LAND CORNER MONUMENTATION

A-23

History of original corner establishment:

Original survey by Rufus Moore in 1881 states:
Set a post for 1/4 Sec. corner, from which:

- A Tamarack 24 ins. in diam. bears S13°W 25 lks. dist.
- A Fir, 14 ins. diam. bears N55°E 9 lks. dist.



Description of corner evidence found:

No trace of original corner was found.

Description of monument and accessories established to perpetuate the original location of this corner:

At the true corner point as established by survey at the proportionate distance between the SE and SW corners of Sec. 36, we set a 5/8"x30" Iron Rod, 28" in the ground with yellow plastic cap attached, marked "AP&A"
From which:

A 12" Douglas Fir, scribed "1/4 S1 BT" on a double blaze, bears S46°W 19.1 feet,

And a 10" Western Larch, scribed "1/4 S36 BT" on a double blaze bears N80°W 25.8 feet.

Attached brass washer marked "LS 1099" to lower blaze of new BT's.

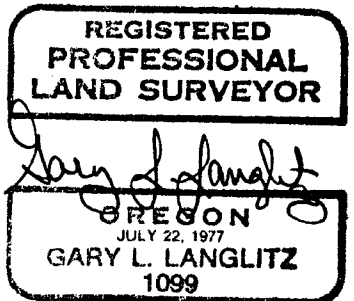
Magnetic Compass (20° East Declination)

Steel Tape.

Corner is located approximately 66 feet West of a small stream, course South.

April 29, 1985

Gary Langlitz
Greg Orton



Office of..... County of.....
 State of....., I hereby certify that the within instrument was filed in this office
 for record on the..... day of....., 19.....
 by
 (COUNTY OFFICIAL) (DEPUTY)

UNION COUNTY SURVEYOR

Date Received 6-3-85

Date Filed 6-4-85 GGPO 789-504

By H. L. P.

File No. 32-85R

CERTIFIED RECORD OF LAND CORNER MONUMENTATION

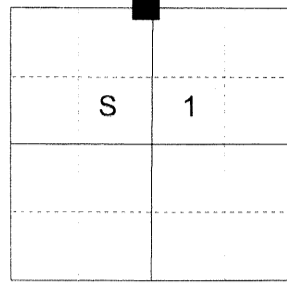
HISTORY OF ORIGINAL CORNER ESTABLISHED:

Corner originally established by Rufus Moore under GLO joint contract number 382 dated March 23, 1881. Surveyor General field notes state:

Set post for 1/4 section corner from which:
A Tamarac 24 ins. diam bears S 13° W 25 lks dist
A Fir 14 ins. diam bears N 55° E 9 lks dist

In 1985 Gary Langlitz found no trace of the original corner. Union County Monumentation Record 32-85R states: At the true corner point as established by survey at the proportionate distance between the SE and SW corners of Sec. 36 set a 5/8" x 30" iron rod, 28" in the ground with yellow plastic cap attached, marked AP&A, from which:
A 12" Douglas Fir, scribed 1/4 S1 BT on a double blaze, bears S46°W 19.1 feet.
A 10" Western Larch, scribed 1/4 S36 BT on a double blaze bears N80°W 25.8 feet.

T 2 N R 39 E A-23



DESCRIPTION OF CORNER EVIDENCE FOUND:

Found a 5/8" iron pin with yellow plastic cap, 4" above ground, from which:

A 16" Douglas Fir bears South 46° West a dist. of 19.10 ft., alive and vigorous with healed blaze.

A 16" Western Larch bears North 80° West a dist. of 25.80 ft., alive and vigorous with healed blaze.

See Survey 013-2020

DESCRIPTION OF MONUMENT AND ACCESSORIES I ESTABLISHED TO PERPETUATE THE ORIGINAL LOCATION OF THIS CORNER:

From the iron pin monument:

NEW BEARING OBJECTS:

An 18" Douglas Fir bears North 31° East a dist. of 6.05 ft., marked 1/4 S36 BT.
A 9" Douglas Fir bears South 45° East a dist. of 25.30 ft., marked 1/4 S1 BT.

Falls approx. 0.5 ft. Northeast of fence corner to North/South/East bearing fence lines.

I hereby certify that the corner was perpetuated on April 10, 2020.
Witness: Kyle A. Tucker



Renewal Date: June 30, 2021

I used a steel tape and magnetic compass in the establishment of the new accessories. I used 14° East declination, the distances are to a 60d spike driven into the right side of the root crown of the bearing trees. A brass washer marked OPLS 83571 is attached to the BT blaze of the new bearing trees.

