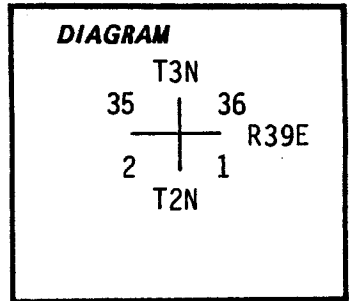


CERTIFIED RECORD OF LAND CORNER MONUMENTATION

A-21

History of original corner establishment:



Original survey by Rufus Moore, 1881, states
 N 89° 45'E on the North boundary of Section 2, T2N,
 R39E 78.40 chains - Cabin Creek, 20 lks. wide, runs
 South.
 80.00 chains - basalt stone 14x12x4 ins. in mound of stone
 for Cor. to Secs. 1 and 2, from which:
 A Pine 24" diam. bears S20°W 53 lks. dist.
 Original subdivisional survey of T2N R39E by Rufus Moore,
 1881, states:
 S 0°49'E on a true line between Secs. 1 and 2
 5.60 chains - Cabin Creek 20 lks wide, runs SE

Description of corner evidence found:

No physical evidence of the corner monument or accessory was found.

Description of monument and accessories established to perpetuate the original location of this corner:

By survey, we establish the original corner point by reference to the original survey ties to Cabin Creek. Refer to the Map of Survey being filed concurrently with this record for additional information. In this area, Cabin Creek is defined and contained within the walls of a narrow and rocky canyon.

At the true corner point, which is located on a steep west slope of bedrock outcroppings, we drive a 5/8"x30" Iron rod into a crack in the bedrock, with yellow plastic cap attached, marked "AP&A" (The Iron Rod is slanted to the East, the top of the rod is at the corner point).

From which:

A 12" Ponderosa Pine, scribed "T2N R39E S2 BT" on a double blaze bears S21°W 29.3 feet,

And a 12" Douglas Fir, scribed "T3N R39E S36 BT" on a double blaze, bears N63°E 11.0 feet.

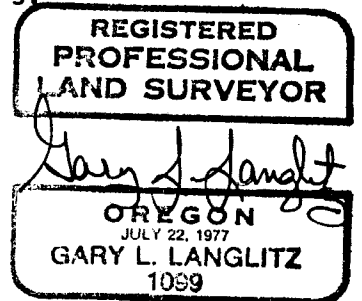
Attached brass washer marked "LS 1099" to lower blaze of new BT's.
 No other suitable trees near.

Magnetic Compass (20° East Declination).

Steel Tape

May 3, 1985

Gary Langlitz LS1099
 Greg Orton



Office of..... County of.....
 State of....., I hereby certify that the within instrument was filed in this
 for record on the..... day of....., 19.....
 by
 (COUNTY OFFICIAL) (DEPUTY)

UNION COUNTY SURVEYOR

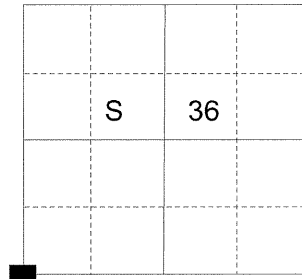
Date Received 6-3-85
 Date Filed 6-4-85
 By H.L.P.
 File No. 34-85R

CERTIFIED RECORD OF LAND CORNER MONUMENTATION

HISTORY OF ORIGINAL CORNER ESTABLISHED:

Corner originally established by Rufus S. Moore under GLO Contract No. 382, dated March 23, 1881. Survey General States: N 89° 45'E on the North boundary of Section 2, T2N, R39E 78.40 chains - Cabin Creek, 20 lks. wide, runs South.
 80.00 chains - basalt stone 14x12x4 ins. in mound of stone for Cor. to Secs. 1 and 2, from which:
 A Pine 24" diam. bears S20°W 53 lks. dist.
 Original subdivisional survey of T2N R39E by Rufus Moore, 1881, states:
 S 0°49'E on a true line between Secs. 1 and 2
 5.60 chains - Cabin Creek 20 lks wide, runs SE

T 3 N R 39 E Z-21



In 1985, Gary Langlitz, in Survey No. 14-85 establishes the original corner point by reference to the original survey ties to Cabin Creek. Survey Record States:
 At the true corner point, which is located on a steep west slope of bedrock outcroppings, we drive a 5/8" x 30" Iron rod into a crack in the bedrock, with yellow plastic cap attached, marked "AP&A" (The Iron Rod is slanted to the East, the top of the rod is at the corner point). From which:
 A 12" Ponderosa Pine, scribed "T2N R39E S2 BT" on a double blaze, bears S21°W 29.3 feet,
 And a 12" Douglas Fir, scribed "T3N R39E S36 BT" on a double blaze, bears N63°E 11.0 feet.

DESCRIPTION OF CORNER EVIDENCE FOUND:

Found a 5/8" iron pin with a deteriorated yellow plastic cap 3" above ground out of bedrock. Iron pin is slightly bent and leaning to the West. From which:

A 17" Douglas Fir bears N 63° E, a distance of 10.50 feet alive and vigorous with a healed blaze.
 A 17" Ponderosa Pine bears S 19° W, a distance of 29.30 feet alive and vigorous with a healed blaze.

DESCRIPTION OF MONUMENT AND ACCESSORIES I ESTABLISHED

TO PERPETUATE THE ORIGINAL LOCATION OF THIS CORNER:

I replace the deteriorated yellow plastic cap with a 2 1/2" aluminum cap marked as shown below, raised a mound of stone 1 foot diameter to the top of cap. From which:


NEW BEARING OBJECTS:

A 18" Douglas Fir bears S 41° E, a distance of 19.85 feet, marked T2N R39E S1 BT.
 A 20" Douglas Fir bears N 22° W, a distance of 27.65 feet, marked T3N R39E S35 BT.

I hereby certify that the corner was perpetuated on November 6, 2014.

Witness: Thomas J. Kopp

**REGISTERED
PROFESSIONAL
LAND SURVEYOR**



OREGON
June 2, 2010
JEFFREY S. HSU
83571

Renewal Date: June 30, 2015

BAGETT - GRIFFITH & BLACKMAN

T3N R39E

S35	S36
S2	S1

T2N
2014
OPLS 83571

**UNION COUNTY
SURVEYOR**

Date Received 11/10/14

Date Filed 11/10/14

Filed By [Signature]

File Number 064-2014R

I used a steel tape and magnetic compass in the establishment of the new accessories. I used 16° East declination, the distances are to a 60d spike driven into the right side of the root crown of the new bearing trees. A brass washer marked OPLS 83571 is attached to the BT blaze of the new bearing trees.