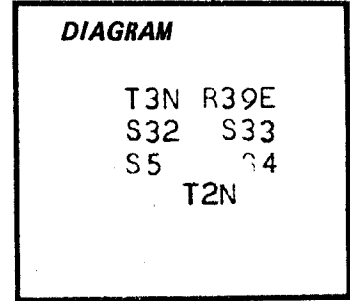


CERTIFIED RECORD OF LAND CORNER MONUMENTATION

A
X-9

History of original corner establishment:



CORNER BY RUFUS M. MOORE AUGUST 1883

A WOODEN POST 4'x4INCHES SQUARE 24" IN THE GROUND

- 8" MAPLE N57E 18LKS.
- 4" MAPLE N10W 5LKS.
- 7" MAPLE S22W 24LKS.
- 4" Alder S57E 3LKS.

Description of corner evidence found:

RED PAINTED MOUND OF STONES

10" MAPLE BLOW-DOWN N57E 11.9' SCRIBING VISIBLE

Description of monument and accessories I established to perpetuate the original location of this corner:

SET 2"x30" IRON PIPE WITH BRASS-CAP MARKED: T3N R39E
 S32 S33
 S5 S4
 T2N
 1978
 RLS 346

- 28" FIR S62W 26.6' MKD. T2N R39E S5 BT
- 20" FIR N75W 22.2' MKD. T3N R39E S32 BT
- 16" FIR N48E 16.2' MKD. T3N R39E S33 BT
- 10" FIR S23E 62.2' MKD. T2N R39E S4 BT

ALL BT'S HAVE A RED PAINTED STRIPE AND BT TAGS. THE NEW BT'S HAVE A BRASS WASHER STAMPED RLS 346 NAILED TO THE LOWER FACE. THERE IS A 6' STEEL FENCE POST WITHIN 5' OF THE CORNER.

THERE IS A FENCE LINE RUNNING EAST AND WEST THROUGH THIS CORNER

Office of..... COUNTY SURVEYOR..... County of..... UNION

State of..... OREGON , I hereby certify that the within instrument was filed in this office for record on the..... day of..... , 19.....

..... by
(COUNTY OFFICIAL) (DEPUTY)

REGISTERED PROFESSIONAL LAND SURVEYOR

Wayne O. Harris

OREGON
MAY 6, 1955
WAYNE O. HARRIS
344

OREGON COUNTY SURVEYOR

Date received _____

Date filed _____

By _____

File No. 259-83R

CERTIFIED RECORD OF LAND CORNER MONUMENTATION

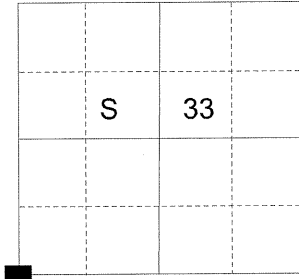
HISTORY OF ORIGINAL CORNER ESTABLISHED:

Corner originally established by Rufus S. Moore under GLO Contract No. 382, dated March 23, 1881. Survey General States:

T 3 N R 39 E Z-09

Set post for Cor to Secs 4 & 5. From which:

- A Maple 8 in diam bears N50°E 18 lks dist
- A Maple 4 in diam bears N10°W 5 lks dist
- A Maple 7 in diam bears S22°W 24 lks dist
- A Alder 4 in diam bears S57°E 3 lks dist



In 1978, Wayne Harris finds a red painted mound of stones, and a 10" blown down Maple bears N57°E, a distance of 11.9 feet with scribing visible. He then sets a 2" x 30" iron pipe with a brass cap marked as shown below, from which:

- 28" Fir S62W 26.6' MKD. T2N R39E S5 BT
- 20" Fir N75W 22.2' MKD. T3N R39E S32 BT
- 6" Fir N48E 16.2' MKD. T3N R39E S33 BT
- 10" Fir S23E 62.2' MKD. T3N R39E S4 BT

DESCRIPTION OF CORNER EVIDENCE FOUND:

Found a 2 1/2" iron pipe with a 2 1/2" brass cap marked as shown below 1" above ground. From which:

- A stump bears N 49° E, a distance of 16.2 feet with no marks visible.
- A 21" Fir bears S 24° E, a distance of 62.2 feet alive and vigorous with a healed blaze.
- A 36" White Fir bears S 62° W, a distance of 26.7 feet alive and vigorous with a healed blaze.
- A 30" White Fir bears N 74° W, a distance of 22.0 feet alive and vigorous with a healed blaze.
- No signs of any existing fence line at this time.

DESCRIPTION OF MONUMENT AND ACCESSORIES I ESTABLISHED TO PERPETUATE THE ORIGINAL LOCATION OF THIS CORNER:

From brass cap monument

NEW BEARING OBJECTS:

A 6" Spruce bears N 46° E, a distance of 30.55 feet, marked T3N R39E S33 BT.

I hereby certify that the corner was perpetuated on October 27, 2014.

REGISTERED
PROFESSIONAL
LAND SURVEYOR



OREGON
June 2, 2010
JEFFREY S. HSU
83571

Renewal Date: June 30, 2015

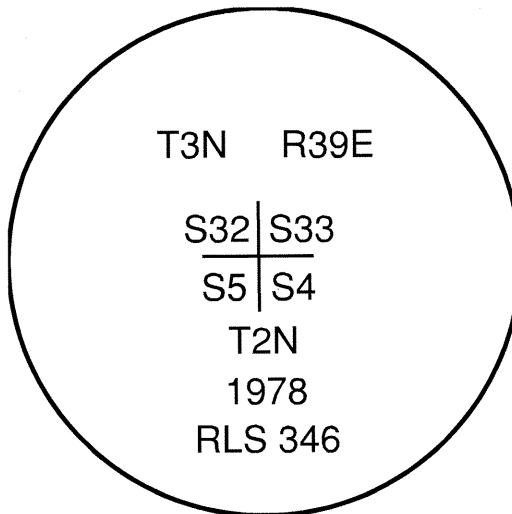
UNION COUNTY
SURVEYOR

Date Received 11/10/14

Date Filed 11/10/14

Filed By Nit G...

File Number 065-2014R



I used a steel tape and magnetic compass in the establishment of the new accessory. I used 16° East declination, the distances are to a 60d spike driven into the right side of the root crown of the new bearing tree. A brass washer marked OPLS 83571 is attached to the BT blaze of the new bearing tree.