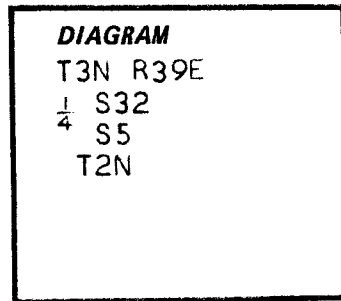


CERTIFIED RECORD OF LAND CORNER MONUMENTATION

A  
\*-7

History of original corner establishment:



CORNER BY RUFUS M. MOORE AUGUST 1883

A WOODEN POST

18" PINE N08W 25LKS.  
6" FIR S69W 38LKS.

Description of corner evidence found:

RED PAINTED MOUND OF STONES

20" PINE N08W 16.5' SCRIBING VISIBLE

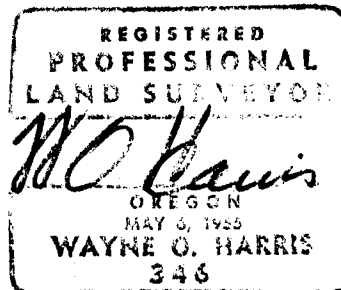
Description of monument and accessories I established to perpetuate the original location of this corner:

SET 2"x30" IRON PIPE WITH BRASS CAP-MARKED: T3N R39E  
1/4 S32  
S5  
T2N  
1978  
RLS 346

22" FIR S08W 22.6' MKD. 1/4 S5 BT

ALL BT'S HAVE A RED PAINTED STRIPE AND BEARING TREE SIGNS. THE NEW BT HAS A BRASS WASHER STAMPED RLS 346 NAILED TO THE LOWER FACE. THERE IS A 6' STEEL FENCE POST WITHIN 5' OF THE CORNER.

THERE IS A FENCE RUNNING EAST AND WEST THROUGH THIS CORNER.



Office of..... COUNTY SURVEYOR..... County of..... UNICN  
OREGON

State of....., I hereby certify that the within instrument was filed in this office for record on the..... day of....., 19.....

..... by .....  
(COUNTY OFFICIAL) (DEPUTY)

RECEIVED  
DATE RECEIVED  
DATE FILED  
FILE NO. 258-83R  
☆ GPO-798-276

**CERTIFIED RECORD OF LAND CORNER MONUMENTATION**

**HISTORY OF ORIGINAL CORNER ESTABLISHED:**

Corner originally established by Rufus S. Moore under GLO contract number 382 dated March 23, 1881. Surveyor General field notes state:

Set post for 1/4 sec. cor. from which:

A Pine 18 ins. diam bears N 8° W 25 lks dist  
A Fir 6 ins diam bears S 69° W 38 lks dist

Corner monumented by Wayne O. Harris in 1978. Union County Monumentation record 258-83R states:

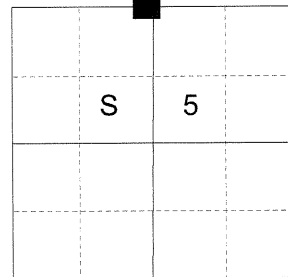
Found Red painted mound of stones. 20" Pine N08W 16.5' scribing visible.  
Set 2"x30" iron pipe with brass cap marked as shown below

22" fir S08W 22.6' Mkd. 1/4 S5 BT

Fence running East/West through this corner.

Corner was found by Clayton Martin in Union County Survey # 045-1982. Record states: Found: A 2 1/2" diam. brass cap set 18" above ground in a 2" diam. G.I. pipe in a rock mound and stamped per sketch. A 16" D.B.H. (22") Douglas Fir S 09° W 21.8' (22.8') scribed 1/4 S5 BT, Brass tag, A 16" D.B.H. Ponderosa Pine, N 08° W (16.5') 17.3', scribed 1/4 S BT (original) B.T. tags, Attention signs.

T 2 N R 39 E A-07



**DESCRIPTION OF CORNER EVIDENCE FOUND:**

Found a 2 1/2" galvanized iron pipe, 18" above ground with 2 1/2" brass cap marked as shown, from which:

A 26" Douglas Fir bears South 9° West a dist. of 21.80 ft., alive and vigorous with healed blaze.

A 15" Ponderosa Pine bears North 3° West a dist. of 17.50 ft., alive and vigorous with Scribes Visible.

Steel fencepost bears East 5'

**DESCRIPTION OF MONUMENT AND ACCESSORIES I ESTABLISHED TO PERPETUATE THE ORIGINAL LOCATION OF THIS CORNER:**

From the iron pipe monument:

**NEW BEARING OBJECTS:**

An 11" Ponderosa Pine bears North 75° East a dist. of 20.20 ft., marked 1/4 S32 BT.  
An 8" Ponderosa Pine bears South 38° East a dist. of 31.35 ft., marked 1/4 S5 BT.

I hereby certify that the corner was perpetuated on October 30, 2018.  
Witness: Kyle A. Tucker

REGISTERED  
PROFESSIONAL  
LAND SURVEYOR

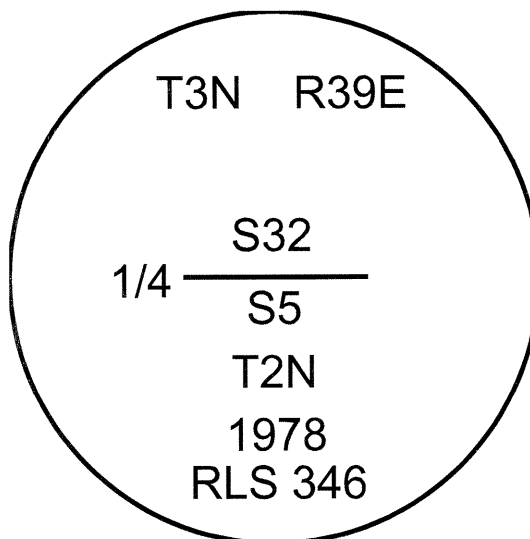


OREGON  
June 2, 2010  
JEFFREY S. HSU  
83571

Renewal Date: June 30, 2019

UNION COUNTY  
SURVEYOR

Date Received 11/28/18  
Date Filed 11/28/18  
Filed By [Signature]  
File Number 064-2018R



I used a steel tape and magnetic compass in the establishment of the new accessories. I used 13° East declination, the distances are to a 60d spike driven into the right side of the root crown of the bearing trees. A brass washer marked OPLS 83571 is attached to the BT blaze of the new bearing trees.