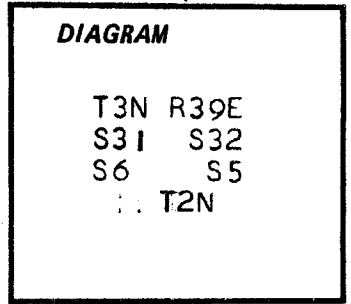


CERTIFIED RECORD OF LAND CORNER MONUMENTATION

A
X-5

History of original corner establishment:



CORNER BY RUFUS M. MOORE AUGUST 1883

A WOODEN POST

- 26" PINE N45E 24LKS. MKD. T3N R39E S32 BT
- 20" PINE N43W 8LKS. MKD. T3N R39E S31 BT
- 26" PINE S49W 58LKS. MKD. T2N R39E S5 BT
- 34" PINE S35E 23LKS. MKD. T3N R39E S31 BT

Description of corner evidence found:

RED PAINTED MOUND OF STONES

- 28" PINE S49W 38.3' SCRIBING VISIBLE
- 28" PINE N45E 15.8' SCRIBING VISIBLE, TREE IS SNAG

Description of monument and accessories I established to perpetuate the original location of this corner:

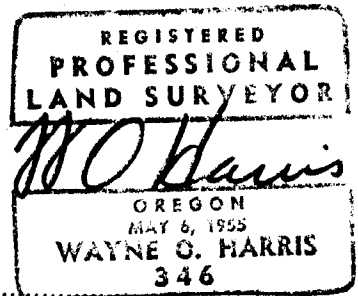
SET 2"x30" IRON PIPE WITH BRASS-CAP MARKED:

T3N R39E
S31 S32
S6 S5
T2N
1978 346
RLS 346

- 12" FIR N42E 29.7' MKD. T3N R39E S32 BT
- 10" PINE S37E 49.7' MKD. T2N R39E S5 BT
- 6" PINE N19W 35.3' MKD. T3N R39E S31 BT

ALL BT'S HAVE A RED PAINTED STRIPE AND BT SIGNS. THE NEW BT'S HAVE A BRASS WASHER STAMPED RLS 346 NAILED TO THE LOWER FACE. THERE IS A 6' STEEL FENCE POST WITHIN 5' OF THE CORNER.

THERE IS A RED PAINTED AND BLAZED FENCE LINE RUNNING EAST AND WEST THROUGH THE CORNER.



Office of.....CLATSOP COUNTY...SURVEYOR..... County of.....UNION.....
 State of.....OREGON..... I hereby certify that the within instrument was filed in this office
 for record on the..... day of....., 19.....
 by
 (COUNTY OFFICIAL) (DEPUTY)

CLATSOP COUNTY
RECORDS

Date Received _____
 Date Filed _____
 By _____
 File No. 257-83R

☆ GPO—798-276

HORIZONTAL CONTROL DATA

UNION COUNTY, OREGON

OREGON STATE PLANE, NORTH ZONE (3601)

STA NAME: 2018038

SECTION CORNER COMMON TO SECTIONS 31, 32, 5 AND 6

TWP. 2 & 3N RGE. 35 E.

GEODETIC COORD: NAD 83(91)

DATE TIED: October 22, 2018

LAT: 45 ° 41 ' 21.49472 " N

SURVEYOR: RICK G. ROBINSON
OPLS 2219

LONG: 117 ° 58 ' 26.27820 " W

FIRM: BAGETT, GRIFFITH, & BLACKMAN
2006 ADAMS AVENUE
LAGRANDE, OR 97850
(541) 963-6092

SP. COOR: NAD 83(91)

N: 747500.803 INT FT.

E: 8847514.931 INT FT.

TYPE: GPS

THETA: 1 ° 47 ' 29.1403431 "

ORDER: SECOND CLASS: 1

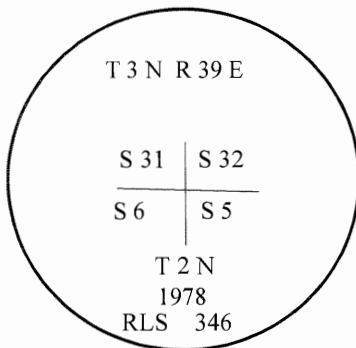
SCALE FACTOR: 0.9999358456

ELEV: 4484.98 US FT.

ELEV: DATUM: NGVD 29

COMMENTS:

2" iron pipe with brass cap
marked as shown



REGISTERED
PROFESSIONAL
LAND SURVEYOR

Rick G. Robinson

OREGON
July 17, 1986
RICK G. ROBINSON
2219

Renewal Date: December 31, 2018

1 METER = 3.2808333333... US FEET = 39.37 INCHES

1 METER = 3.280839895 INT'L FEET OR 1 INCH = 2.54 CM

TO CALCULATE ELEVATION FACTOR (IN THE NORTH AMERICAN CONTINENT)

DIVIDE 20,906,000 BY (20,906,000 + ELLIPSOID ELEV. IN FEET)