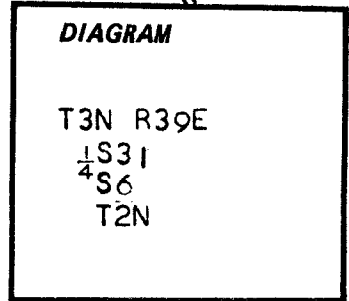


CERTIFIED RECORD OF LAND CORNER MONUMENTATION

A  
-3

History of original corner establishment:



CORNER BY RUFUS M. MOORE IN AUGUST 1883.

A WOODEN POST.

40" PINE N68E 39LKS. MKD. 1/4 S BT  
30" PINE S05W 11LKS. MKD. 1/4 S BT

Description of corner evidence found:

RED PAINTED STONE

30" PINE S05W 7.3' SCRIBING VISIBLE  
40" PINE N68E 25.2' SCRIBING VISIBLE  
BOTH TREES GROWING

Description of monument and accessories established to perpetuate the original location of this corner:

SET 2"x30" IRON PIPE WITH BRASS-CAP MARKED: T3N R39E  
1/4 S31  
4 S6  
T2N  
1978  
RLS 346

PUT A RED PAINTED STRIPE AROUND BOTH ORIGINAL BT'S AND NAILED BT SIGNS FACING THE CORNER.

THERE IS A 6' STEEL FENCE POST WITHIN 5' OF THE CORNER.

THERE IS A RED PAINTED AND BLAZED LINE RUNNING EAST AND WEST AND A FENCE LINE THROUGH CORNER.

Office of.....COUNTY SURVEYOR..... County of...UNION.....  
State of.....OREGON....., I hereby certify that the within instrument was filed in this office  
for record on the..... day of....., 19.....

..... by .....  
(COUNTY OFFICIAL) (DEPUTY)

REGISTERED  
PROFESSIONAL  
LAND SURVEYOR

*Wayne O. Harris*

OREGON  
MAY 6, 1955  
WAYNE O. HARRIS  
346

UNION COUNTY  
SURVEYOR

Date Received \_\_\_\_\_

Date Filed \_\_\_\_\_ ★ GPO-798-276

By \_\_\_\_\_

File No. 256-83R

**CERTIFIED RECORD OF LAND CORNER MONUMENTATION**

**HISTORY OF ORIGINAL CORNER ESTABLISHED:**

Corner originally established by Rufus S. Moore under GLO contract number 382 dated March 23, 1881. Surveyor General field notes state:

Set post for 1/4 sec. cor. from which:

- A Pine 40 ins diam bears N 68° E 39 lks dist Mkd. 1/4 S BT
- A Pine 30 ins diam bears S 05° W 11 lks dist Mkd. 1/4 S BT

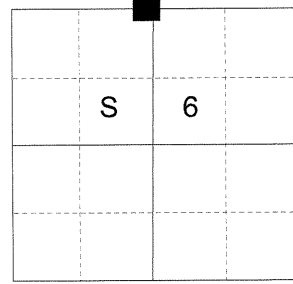
Corner monumented by Wayne O. Harris in 1978. Union County Monumentation record 256-83R states:

- Found red painted stone.
- Pine 40" N68E 25.2' scribing visible
- Pine 30" S05W 7.3' scribing visible
- Both trees growing

Set 2"x30" iron pipe with brass cap marked as shown below

- 6' steel post within 5' of corner
- Red painted and blazed line and a fence running East/West through corner.

T 2 N R 39 E A-03



**DESCRIPTION OF CORNER EVIDENCE FOUND:**

Found a 2 1/2" galvanized iron pipe, 3" above ground with 2 1/2" brass cap marked as shown, from which:

A 43" Ponderosa Pine bears North 68° East a dist. of 25.20 ft., alive and vigorous with scribes visible.

A 28" Ponderosa Pine stob bears South 5° West a dist. of 7.30 ft., debarked, dead and standing with scribes visible.

Steel fenceposts bear East 5' and West 5'  
Corner falls in remnants of an East/West fence line

**DESCRIPTION OF MONUMENT AND ACCESSORIES I ESTABLISHED TO PERPETUATE THE ORIGINAL LOCATION OF THIS CORNER:**

From the iron pipe monument:

**NEW BEARING OBJECTS:**

- A 9" Ponderosa Pine bears South 72° East a dist. of 73.00 ft., marked 1/4 S6 BT.
- A 21" Ponderosa Pine bears South 48° West a dist. of 8.80 ft., marked 1/4 S6 BT.
- A 60" Douglas Fir bears North 75° West a dist. of 21.45 ft., marked 1/4 S31 BT.

I hereby certify that the corner was perpetuated on October 22, 2018.  
Witness: Kyle A. Tucker



Renewal Date: June 30, 2019

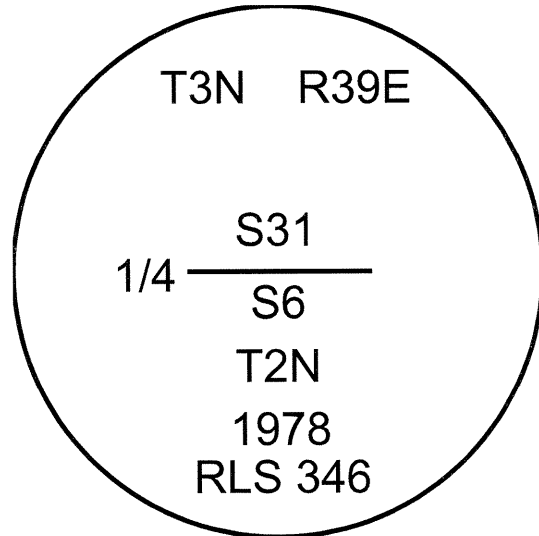
**UNION COUNTY SURVEYOR**

Date Received 11/28/18

Date Filed 11/28/18

Filed By [Signature]

File Number 063-2018R



I used a steel tape and magnetic compass in the establishment of the new accessories. I used 13° East declination, the distances are to a 60d spike driven into the right side of the root crown of the bearing trees. A brass washer marked OPLS 83571 is attached to the BT blaze of the new bearing trees.