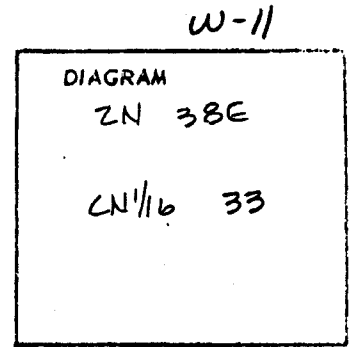


CERTIFIED RECORD OF LAND CORNER MONUMENTATION


History of original corner establishment:

Corner not previously established.



Description of corner evidence found:

N/A



Description of monument and accessories I established to perpetuate the original location of this corner

At the position described above, I set a 2½" aluminum cap on a 2½" x 30" aluminum pipe 28" in the ground marked as shown.

From which I scribed BTs:

- A fir 13" in diam. bears N 53°14' W 12.4' scribed CN 1/16 S 33 BT.
- A fir 9" in diam. bears S 07°16' E 23.8' scribed CN 1/16 S 33 BT.

I nailed a brass washer marked OPLS 1097 to BT blazes.

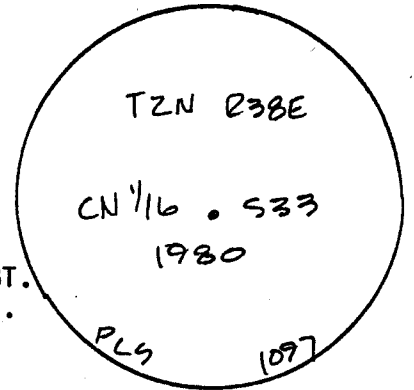
I set a fiberglass post 5' North and 5' East with signs 54-2 and 54-2 and 4.

I painted a red band around BTs and face of scribe.

I used a steel tape and Wild T-2 and measured a horizontal distance to the center of the BTs.

This corner was set October 30, 1980. Witness by Patrick L. Murphy.

See map of survey.



Office of..... County of.....
 State of....., I hereby certify that the within instrument was filed in this office
 for record on the day of

..... by
 (COUNTY OFFICIAL) (DEPUTY)

**UNION COUNTY
SURVEYOR**

Date Received _____

Date Filed _____

By _____

File No. 245-83R