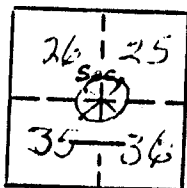


RECOVERY NOTES  
BOISE CASCADE CORP.  
PROPERTY CORNER INVESTIGATION

V-21  
LOCATION






T. 2 N R. 38 E

Mer. W.M. State OR

Forest Dist.

Compartment or Tract G.P.

LEGEND

-  Corner searched-no evidence
-  Corner or accessory found
-  Corner marked by perm. mon.

DESCRIPTION OF FOUND CORNER

MATERIAL: Rock SIZE: 16x10x8

HEIGHT ABOVE GROUND: 6" CONDITION: OK

MARKINGS: Notch on S Edge, 1 Notch on E Edge  
X on top.

DESCRIPTION OF FOUND ACCESSORIES

BT's in Sec. 26 & 35 Taken out in Hwy 204  
spw.

BT in Sec 25 - Rotten STump (No scribing visible)

BT in Sec 36 - Rotten STump (No scribing visible)

Note: Indicate full investigative details on back of form and where  
cruise tag placed in reference to corner.

PHOTO IDENTIFICATION

Symbol & date \_\_\_\_\_ Line or Roll \_\_\_\_\_ Exposure \_\_\_\_\_

How Identified \_\_\_\_\_ Where filed \_\_\_\_\_

RECOVERED BY: R. M. Moberg

DATE: 8-1-77 TITLE: Forester

corner needs new BT's

UNION COUNTY  
SURVEYOR

Date Received 1-4-88

Date Filed 1-7-88

By G. LANGLITZ, Deputy

File No. 17-88R

V-21