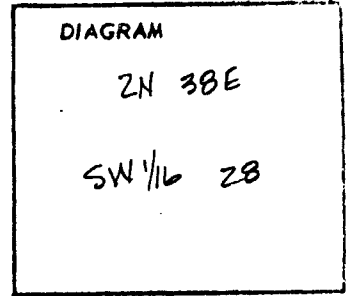


CERTIFIED RECORD OF LAND CORNER MONUMENTATION

History of original corner establishment:

Corner not previously established.

U-10




Description of corner evidence found:

N/A



*James H. Buisman*



Description of monument and accessories I established to perpetuate the original location of this corner

At the position described above, I set a 2 1/2" aluminum cap on a 2 1/2" x 30" aluminum pipe 25" in the ground marked as shown.

From which I scribed BTs:

- A fir 10" in diam. bears N 13°44' W 23.2' scribed SW 1/16 S 28 BT.
- A fir 12" in diam. bears N 49°27' E 29.1' scribed SW 1/16 S 28 BT.

I nailed a brass washer marked OPLS 1097 to BT blazes.


I set a steel fence post 5' North and 5' East with signs 54-2 and 4 and 54-2.

I painted a red band around BTs and face of scribe.

I used a steel tape and Wild T-2 and measured a horizontal distance to the center of the BTs.

This corner was set October 29, 1980. Witness by Patrick L. Murphy.

See map of survey.



Office of ..... County of .....  
State of ..... , I hereby certify that the within Instrument was filed in this office  
for record on the ..... day of .....

..... by .....  
(COUNTY OFFICIAL) (DEPUTY)

<b>UNION COUNTY SURVEYOR</b>	
Date Received	_____
Date Filed	_____
By	_____ GPO 796-333
File No.	<u>233 - 83R</u>