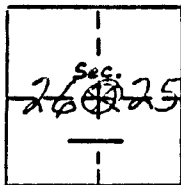


RECOVERY NOTES
BOISE CASCADE CORP.
PROPERTY CORNER INVESTIGATION

T-21
LOCATION






T. 2N R. 38E

Mer. WM State OR

Forest Dist.

Compartment or Tract G.P.

LEGEND

-  Corner searched-no evidence
-  Corner or accessory found
-  Corner marked by perm. mon.

DESCRIPTION OF FOUND CORNER

MATERIAL: Rock SIZE: 15x8x8
 HEIGHT ABOVE GROUND: 8" CONDITION: good
 MARKINGS: 1/4 on W. Face

DESCRIPTION OF FOUND ACCESSORIES

Searched for BTs, but both of them have fallen down and are gone. Corner is on steep, rocky hillside. Corner rock had fallen over, so I set it upright and piled rocks around it. Painted them red.
Note and file all investigative details on back of form and where cruise tag placed in reference to corner.

PHOTO IDENTIFICATION

8-18-73
10-9
 Symbol & date _____ Line or Roll _____ Exposure _____
 How Identified _____ Where filed _____

RECOVERED BY: R. D. McKey

DATE: Aug 1, 1977 TITLE: forester

UNION COUNTY SURVEYOR

Date Received 1-4-88
 Date Filed 1-7-88
 By G. LANGLITZ, DEPUTY
 File No. 35-88R

T-21

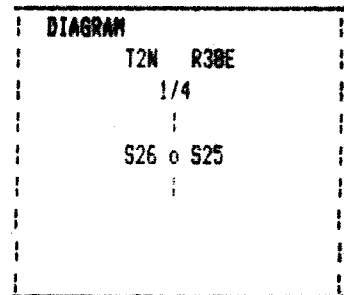
CERTIFIED RECORD OF LAND CORNER MONUMENTATION

History of original corner establishment: The USGLO record of Frank W. Campbell, U.S. Deputy Surveyor, under Contract No. 468, dated April 12 1883, states:

T-21

Set a basalt stone, 15 x 8 x 8 ins., 10 ins. in ground for 1/4 section corner as per 1/4 on W. face from which

A fir 10 ins. diameter, bears S.78°W., 164 lks. dist. marked 1/4 S BT.
A pine 10 ins. diameter, bears S.62°E., 106 lks. dist. marked 1/4 S BT.



Description of corner evidence found: A 8" x 8" x 15" stone with faint chisel marks "X" on top and "1/4" on the west face visible, lying on its side in a deteriorated mound of stones painted red and yellow. I set the stone upright in a 2" deep depression that matches the base of the stone and accept this as the original corner position.

from which
A 21" fir bears S.23°30'E., 72.6 feet with no scribe marks visible on a chopped out face. I blaze and rescribe "1/4 S26 BT" with a brass washer "PLS 1941" nailed into the lower blaze.

Description of monument and accessories established to perpetuate the original location of this corner: At the exact position of the 8" x 8" x 15" original stone I set a 2 1/2" brass disc in concrete, stamped:

T2N R38E
1/4
S26 S25
1991
PLS 1941

from which a new bearing tree:
A 17" W. fir bears S. 62°30'W., 192.3 feet, scribed "1/4 S26 BT" with a brass washer "PLS 1941" nailed into the lower blaze.

And a new bearing object:
A 3' x 4' x 2" boulder bears S. 55°W., 26.6 feet to the "X" of letters "X 80" chiseled in 1 1/2" high letters.

Close to original stone on the N. side of the brass disc and set a 6' steel fence post with FS 54-2 and 54-9 across North, 5.0 feet.

All bearing trees have a 6" red band painted around the tree and the blazed face painted red. U.S.F.S. sign 54-3, BEARING TREE, and sign 54-9, LAND SURVEYING MONUMENT, are nailed to all bearing trees. All new bearing trees have double blazed faces with a brass washer stamped "PLS 1941" nailed into the lower blaze. Bearings are taken to the center of the tree at the root crown, and distances are measured to the root crown at the side and top of the tree. Bearings and Distances were measured with a staff compass (Decl. 20°E) and steel tape.
Witnesses: L. Fenning, S. Wescott.

Office of _____ County of _____
State of _____, I hereby certify that the within instrument was filed in this office for record on the _____ day of _____, 19____ at _____ O'clock _____ m., (signed) _____ by _____ (COUNTY OFFICIAL) (DEPUTY)

I hereby certify that the above corner point was perpetuated as hereon described on May 20, 1991

UNION COUNTY SURVEYOR

Date Received 11/14/91

Date Filed 1/22/92

By Gregory T. Blaker

File No. 022-1992R

REGISTERED PROFESSIONAL LAND SURVEYOR

Kristian O. De Groot

OREGON
JULY 17, 1981
KRISTIAN O. DEGROOT
1941