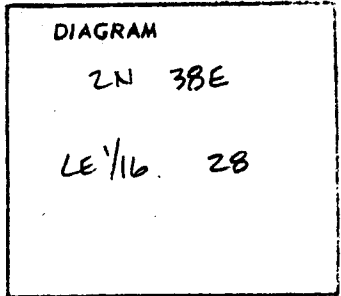


CERTIFIED RECORD OF LAND CORNER MONUMENTATION

T-12




History of original corner establishment:

Corner not previously established.

Description of corner evidence found:

N/A



Description of monument and accessories I established to perpetuate the original location of this corner

At the position described above, I set a 2 1/2" aluminum cap on a 2 1/2" x 30" aluminum pipe 25" in the ground marked as shown.

From which I scribed BTs:

- A fir 29" in diam. bears N 42° 27' E 43.9' scribed CE 1/16 S 28 BT.
- A fir 6" in diam. bears S 89° 01' E 37.7' scribed CE 1/16 S 28 BT.

I nailed a brass washer marked OPLS 1097 to BT blazes.

I set a steel fence post 5' North with signs 54-2 and 54-4.

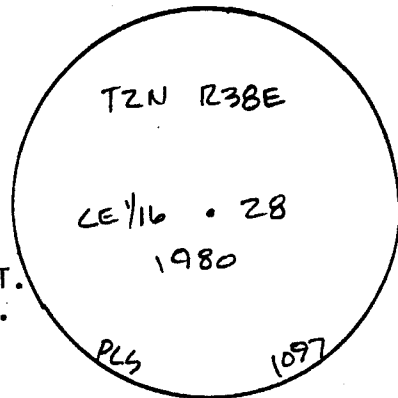
I set a fiberglass fence post 5' South with signs 54-2.

I used a steel tape and Wild T-2 and measured a horizontal distance to the center of the BTS.

I painted a red band around BTs and face of scribe.

This corner was set October 28, 1980. Witness by Patrick L. Murphy.

See map of survey.



Office of..... County of.....  
State of....., I hereby certify that the within instrument was filed in this office  
for record on the ..... day of .....

..... by .....  
(COUNTY OFFICIAL) (DEPUTY)

UNION COUNTY  
SURVEYOR  
Date Received \_\_\_\_\_  
Date Filed \_\_\_\_\_  
By \_\_\_\_\_  
File No. 231-83R