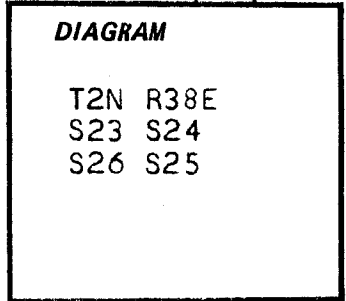


CERTIFIED RECORD OF LAND CORNER MONUMENTATION

R-21

History of original corner establishment:



A 18"x10"x10" BASALT STONE SET 12" DEEP WITH TWO NOTCHES ON SOUTH AND ONE ON EAST SIDES.

- 36" PINE N12E 35Lks. MKD. T2N R38E S24 BT
- 30" PINE S21E 35Lks. MKD. T2N R38E S25 BT
- 8" PINE S77W 74Lks. MKD. T2N R38E S26 BT
- 30" PINE N54W 115Lks. MKD. T2N R38E S23 BT

Description of corner evidence found:

ORIGINAL STONE IN NEW MOUND OF STONES.

- 40" PINE N12W 22.1'
- 36" PINE S21E 22.1'
- 22" PINE S77W 48.8'
- ROTTEN BLOW-DOWN STUMP N54W 75.9'

ALL TREES EXCEPT THE BLOW-DOWN STUMP HAVE SCRIBES VISIBLE. ALL THE TREES EXCEPT THE STUMP ARE GROWING.

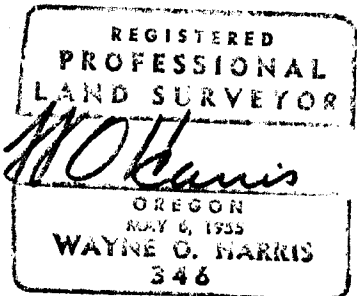
Description of monument and accessories I established to perpetuate the original location of this corner:

SET 2"x30" IRON PIPE WITH BRASS-CAP MARKED: T2N R38E
 S23 S24
 S26 S25
 1978
 RLS 346

16" PINE N82W 33.2' T2N R38E S23 BT

ALL BT'S HAVE A RED PAINTED STRIPE AND A BT SIGN. THERE IS A 6' STEEL FENCE POST WITHIN 5' OF THE CORNER.

THERE IS A RED PAINTED AND BLAZED LINE RUNNING NORTH AND SOUTH FROM THIS CORNER.



Office of..... COUNTY SURVEYOR..... County of UNION.....
OREGON

State of....., I hereby certify that the within instrument was filed in this office for record on the..... day of....., 19.....

..... by
(COUNTY OFFICIAL) (DEPUTY)

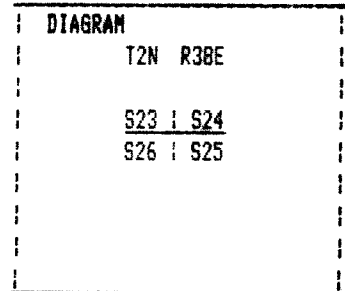
UNION COUNTY SURVEYOR	
Date Received	_____
Date Filed	_____
By	_____
File No.	226-83R

CERTIFIED RECORD OF LAND CORNER MONUMENTATION

R-21

History of original corner establishment: The USGLO record of Frank W. [redacted], U.S. Deputy Surveyor, under Contract No. 468, dated April 12, 1858 states:

- Set a basalt stone 18 x 10 x 10 ins., 12 ins. in ground marked with 2 notches on the south and 1 notch on the east edges from which
 - A pine, 36" diameter bears N. 12°E., 35 lks. dist. marked T2N R38E S24 BT.
 - A pine, 30" diameter bears S. 21°E., 35 lks. dist. marked T2N R38E S25 BT.
 - A pine, 8" diameter bears S. 79°W., 74 lks. dist. marked T2N R38E S26 BT.
 - A pine, 30" diameter bears N. 54°W., 115 lks. dist. marked T2N R38E S23 BT.



The original corner position was perpetuated by Wayne Harris in 1978 as follows: Set a 2" x 50" iron pipe with brass cap stamped: "T2N R38E S23/S24/S25/S26 1978 RLS 346" from which a new bearing tree:

- A 15" pine bears N. 82°W., 33.2 feet.

Description of corner evidence found:

A 2 1/2" iron pipe, by Harris in 1978, firmly set, projecting 10" above a 36" diameter stone mound with a 2 1/2" brass cap stamped:

"T2N R38E"
S23 | S24
S26 | S25
 1978
 "RLS 346"

- from which the original bearing trees:
- A 42" P. pine bears N. 14°E., 24.5 ft. with scribe marks "T2NR38E52" visible in partially healed face.
 - A 34" P. pine bears S. 24°E., 23.7 ft. with illegible scribe marks visible in partially healed face.
 - A 17" P. pine bears S. 82°W., 46.9 ft. with scribe marks "38E52" visible in chopped open and partially healed face, severely curved and twisted butt.
 - A root hole bears N. 54°W., 75.9 ft. with a rotted root wad alongside, and a bearing tree by Harris in 1978:
 - A 21" P. pine bears N. 81°W., 32.8 ft. with scribe marks "T2NR38E523BT" visible in partially healed blaze and A 1 1/2" brass washers stamped "RLS 346" are nailed in lower face, and a bearing tree not of record:
 - A 21" P. pine bears S. 39°40'W., 65.4 ft. with no scribe marks in partially healed face chopped 6" deep into tree.

Description of monument and accessories established to perpetuate the original location of this corner:

Set a 9" steel fence post with F.S. signs 54-4 and 54-9 North, 3.0 ft.

All bearing trees have a 6" red band painted around the tree and the blazed face painted red. U.S.F.S. sign 54-8, BEARING TREE, and sign 54-9, LAND SURVEYING MONUMENT, are nailed to all bearing trees. All new bearing trees have double blazed faces with a brass washer stamped "PLS 1941" nailed into the lower blaze. Bearings are taken to the center of the tree at the root crown, and distances are measured to the root crown at the side and center of the tree. Bearings and Distances were measured with a staff compass (Decl. 20°E) and steel tape.

Prepared by Planning, B. Westcott.

Office of _____ County of _____
 State of _____, I hereby certify that the within instrument was filed in this office for record on the _____ day of _____, 19____ at _____ O'clock _____ a., (signed) _____ by _____ (COUNTY OFFICIAL) _____ (DEPUTY)

I hereby certify that the above corner point was perpetuated as hereon described on May 20, 1991

UNION COUNTY SURVEYOR

Date Received 11/14/91

Date Filed 1/22/92

By [Signature]

File No. 024-1992R

REGISTERED PROFESSIONAL LAND SURVEYOR

Kristian O. De Groot

OREGON
 JULY 17, 1981
KRISTIAN O. DEGROOT
 1041

HORIZONTAL CONTROL DATA

UNION COUNTY, OREGON

OREGON STATE PLANE, NORTH ZONE (3601)

STA NAME: 2018027

SECTION CORNER COMMON TO SECTIONS 23, 24, 25 AND 26

TWP. 2 N RGE. 38 E.

GEODETIC COORD: NAD 83(91)

DATE TIED: June 4, 2018

LAT: 45 ° 37 ' 51.03316 " N

SURVEYOR: RICK G. ROBINSON
OPLS 2219

LONG: 118 ° 0 ' 53.69790 " W

FIRM: BAGETT, GRIFFITH, & BLACKMAN
2006 ADAMS AVENUE
LAGRANDE, OR 97850
(541) 963-6092

SP. COOR: NAD 83(91)

N: 725869.984 INT FT.

E: 8837710.913 INT FT.

TYPE: GPS

THETA: 1 ° 45 ' 44.592355 "

ORDER: SECOND CLASS: 1

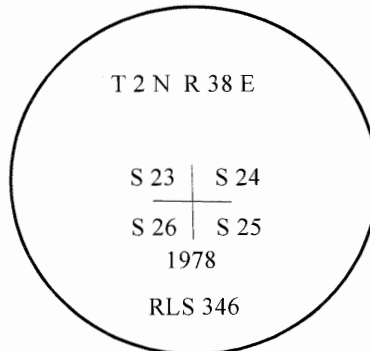
SCALE FACTOR: 0.9999270866

ELEV: 4099.57 US FT.

ELEV: DATUM: NGVD 29

COMMENTS:

2 1/2" brass cap on 2" iron pipe set
in mound of stone, with cap marked
as shown.



REGISTERED
PROFESSIONAL
LAND SURVEYOR

Rick G. Robinson
OREGON
July 17, 1986
RICK G. ROBINSON
2219

Renewal Date: December 31, 2018

1 METER = 3.2808333333... US FEET = 39.37 INCHES

1 METER = 3.280839895 INT'L FEET OR 1 INCH = 2.54 CM

TO CALCULATE ELEVATION FACTOR (IN THE NORTH AMERICAN CONTINENT)

DIVIDE 20,906,000 BY (20,906,000 + ELLIPSOID ELEV. IN FEET)

CERTIFIED RECORD OF LAND CORNER MONUMENTATION

HISTORY OF ORIGINAL CORNER ESTABLISHED:

Corner originally established by Frank Campbell under GLO contract No. 468, dated April 12, 1883. Surveyor General field notes state:

Set a basalt stone, 18x10x10 ins., 12 ins. in ground for sec. cor. marked with 2 notches on the South and 1 notch on the East edges.

from which:

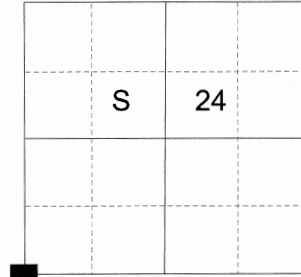
A pine 36 ins. diameter bears N12°E, 35 lks. dist. marked T2N R38E S24 BT.

A pine 30 ins. diameter bears S21°E, 35 lks. dist. marked T2N R38E S25 BT.

A pine 8 ins. diameter bears S77°W, 74 lks. dist. marked T2N R38E S26 BT.

A pine 30 ins. diameter bears N54°W, 115 lks. dist. marked T2N R38E S23 BT.

T 2 N R 38 E R-21



Corner perpetuated by W. Harris in 1978. Union County Monumentation Records state: Set a 2" x 30" iron pipe with brass cap marked as shown below.

from which:

40" pine N12°E 22.1' alive with scribes visible

36" pine S21°E 22.1' alive with scribes visible

22" pine S77°W 48.8' alive with scribes visible

Rotten Blow-down stump N54°W, 75.9'

A new bearing tree:

16" pine N82°W 33.2' MKD. T2N R38E S23 BT

Corner perpetuated by Kristian DeGroot in 1991. Union County Monumentation Records state: Found a 2 ½" iron pipe, projecting 10" above a 36" diameter stone mound, with brass cap marked as shown below.

from which:

A 42" P. pine bears N. 14°E., 24.5 ft. with scribe marks "T2NR38ES2" visible in partially healed face.

A 34" P. pine bears S. 24°E., 23.7 ft. with illegible scribe marks visible in partially healed face.

A 17" P. pine bears S. 82°W., 48.9 ft. with scribe marks "38ES2" visible in chopped open and partially healed face, severely curved and twisted butt.

A root hole bears N. 54°W., 75.9 with a rotted root wad alongside.

A 21" P. pine bears N. 91°W., 32.8 ft. with scribe marks "T2NR38ES23BT" visible in partially healed blaze.

A bearing tree not of record: A 21" P. pine bears S. 39°40'W., 66.4 ft. with no scribe marks in partially healed face chopped 6" deep into tree.

DESCRIPTION OF CORNER EVIDENCE FOUND:

Found a 2 ½" iron pipe, 10" above ground in a 2' diam. collar of stone, with brass cap marked as shown below.

from which:

A 40" Ponderosa pine bears North 14° East, a dist. of 24.5 ft., alive and vigorous with scribe marks visible in partially healed blaze.

A 32" Ponderosa pine bears South 24° East, a dist. of 23.7 ft., alive and vigorous with scribe marks visible in partially healed blaze.

A stump hole with pine bark bears South 82° West, a dist. of 48.9 ft. A curved and twisted 4 ft. long chunk of pine with scribe marks visible lies approx. 40 ft. downhill of stump hole.

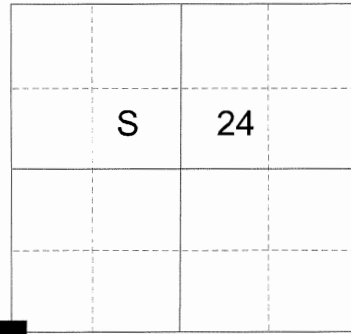
A root hole bears North 54° West, a dist. of 75.9 ft.

A 21" Ponderosa pine bears North 81° West, a dist. of 32.8 ft. alive and vigorous with scribe marks visible in partially healed blaze.

A 21" Ponderosa pine noted as an unrecorded bearing tree bears South 39° West, a dist. of 66.4 ft., alive and vigorous with no scribe marks in partially healed face chopped 6" deep into tree.

Continued from Page 1

T 2 N R 38 E R-21



DESCRIPTION OF MONUMENT AND ACCESSORIES I ESTABLISHED TO PERPETUATE THE ORIGINAL LOCATION OF THIS CORNER:

NEW BEARING TREES:

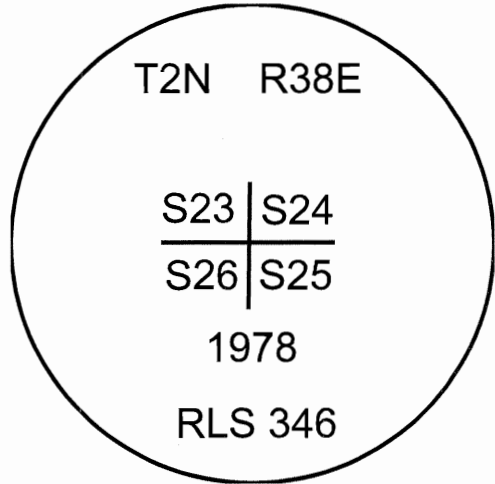
An 18" Douglas Fir bears South 76° West a dist. of 25.60 ft. marked T2NR38ES26 BT.

A fencepost bears approx. 5 ft. North


Corner falls on steep South West Aspect

I hereby certify that the corner was perpetuated on June 4, 2018.

Witness: Kyle A. Tucker



REGISTERED
PROFESSIONAL
LAND SURVEYOR



OREGON
June 2, 2010
JEFFREY S. HSU
83571

Renewal Date: June 30, 2019

I used a steel tape and magnetic compass in the establishment of the new accessories. I used 13° East declination, the distances are to a 60d spike driven into the right side of the root crown of the bearing trees. A brass washer marked OPLS 83571 is attached to the BT blaze of the new bearing trees.

UNION COUNTY
SURVEYOR

Date Received 6/21/18

Date Filed 6/21/18

Filed By MLG Min

File Number 025-2018R