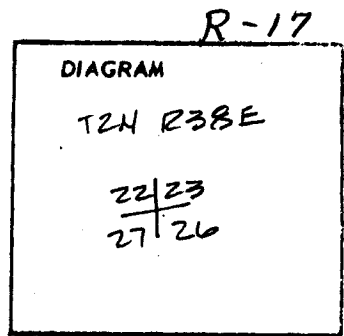


CERTIFIED RECORD OF LAND CORNER MONUMENTATION

History of original corner establishment:

Corner established in 1883 by Frank W. Campbell under Contract No. 468.

80.00 chains. Set a post 4½' long 4" square with marked stone 24" in ground marked T 2N S 23 on Northeast face, R 38E S 26 on Southeast face, S 27 on Southwest face and S 22 on Northwest face.




From which:

- A fir 11" in diam. bears N 31° E 45 lks. marked T 2N R 38E S 23 BT.
- A tamarack 30" in diam. bears S 37° E 33 lks. marked T 2N R 38E S 26 BT.
- A fir 10" in diam. bears S 16° W 21 lks. marked T 2N R 38E S 27 BT.
- A fir 8" in diam. bears N 79° W 19 lks. marked T 2N R 38E S 22 BT.

Description of corner evidence found:

None found.

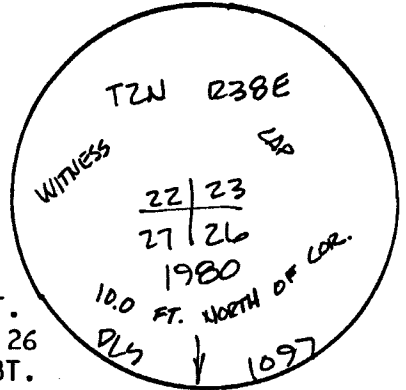


Description of monument and accessories established to perpetuate the original location of this corner

10.00' North
at the position described above, I set a 2½" x 30" aluminum pipe 26" in the ground with an aluminum cap marked as shown.
24" fir snag at position.

From which I scribed BTs:

- A spruce 7" in diam. bears N 57°51' E 69.4' marked T 2N R 38E S 23 BT.
- A spruce 7" in diam. bears S 78°26' E 71.4' marked T 2N R 38E S 26 BT.
- A fir 17" in diam. bears N 46°38' W 68.0' marked T 2N R 38E S 22 BT.
- A fir 15" in diam. bears S 55°05' W 54.3' marked T 2N R 38E S 27 BT.



I nailed a brass washer marked OPLS 1097 to BT blazes.

I set a steel fence post 3' North with signs 54-4 and 54-9.

I painted a red band around BTs and face of scribe.

I used a steel tape and Wild T-2 and measured a horizontal distance to the center of the BTs.

This corner was set October 9, 1980. Witness by Patrick L. Murphy.
See map of survey.

Office of..... County of.....
State of....., I hereby certify that the within instrument was filed in this office
for record on the day of

..... by
(COUNTY OFFICIAL) (DEPUTY)

**UNION COUNTY
SURVEYOR**

Date Received _____

Date Filed _____

By _____ GPO 796-333

File No. 225-83R