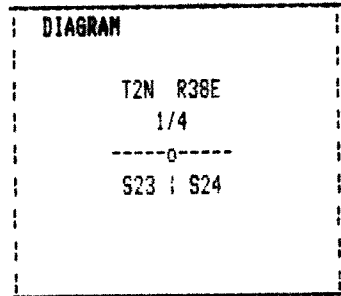


CERTIFIED RECORD OF LAND CORNER MONUMENTATION

P-21

History of original corner establishment: The USGLO record of Frank W. Campbell, D.E. Deputy Surveyor, under Contract No. 468 dated April 12, 1883, states:

Set a basalt stone, 16 x 8 x 6 ins., 11 ins. in ground for 1/4 sec cor marked 1/4 on west face
 from which
 A pine 30 ins. diameter bears S. 66°W., 98 lks. dist. marked 1/4 S BT
 A fir 15" diameter bears N. 61°E., 22 lks. dist. marked 1/4 S BT



The original corner position was perpetuated by W. Harris in 1978 as follows: Set a 2" x 30" iron pipe with brass cap stamped "T2N R38E 1/4 S23 S24 1978 RLS 346"

from which a new bearing tree:
 A 6" fir bears N. 90°E., 30.0 ft.

Description of corner evidence found: 2 1/2" iron pipe, by W. Harris in 1978, firmly set, projecting 10" above a 36" diameter stone mound, with a 2 1/2" brass cap stamped:

"T2N R38E"
 1/4
 S23 | S24
 1978
 "RLS 346"

from which an original bearing tree:
 A 20" live stump bears S. 67°W., 65.3 ft. with illegible scribe marks visible in the remaining bottom portion of the old face.
 A new bearing tree by Harris in 1978:
 A 12" fir bears N. 84°E., 29.6 ft. with a healed blaze.

Description of monument and accessories established to perpetuate the original location of this corner:

new bearing tree:
 A 16" white fir bears S. 26°W., 78.7 ft. scribed "174923BT".
 A 1/2" x 4" steel with F.S. signs 54-2 and 54-3 North, 31.0 ft.

All new bearing trees have a 6" red band painted around the tree and the blazed face painted red. U.S.F.S. sign 54-1 BEARING TREE, and sign 54-9, LAND SURVEYING MONUMENT, are nailed to all bearing trees. All new bearing trees have a double brass faces with a brass washer stamped "RLS 1941" nailed into the lower blaze. Bearings are taken to the center of the tree at the root crown, and distances are measured to the root crown at the side and center of the tree. Bearings and Distances were measured with a staff compass (Decl. 20°E) and steel tape. Witnessed by: Fanning, G. Wescott.

Office of _____ County of _____

State of _____, I hereby certify that the within instrument was filed in this office

for record on the _____ day of _____, 19 _____ at _____ O'clock _____ a., (signed)

_____ by _____
 (COUNTY OFFICIAL) (DEPUTY)

I hereby certify that the above corner point was perpetuated as hereon described on May 19, 1991

UNION COUNTY
SURVEYOR

Date Received 11/14/91
 Filed 1/22/92
 by Gregory T. Blaker
 File No. 020-1992 R

REGISTERED
PROFESSIONAL
LAND SURVEYOR

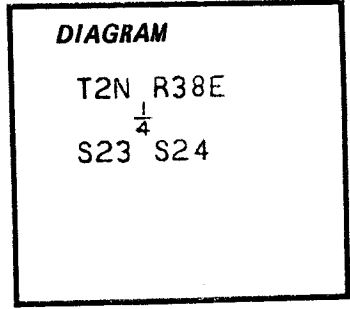
Kristian O. DeGroot

OREGON
 JULY 17, 1961
KRISTIAN O. DEGROOT
 1941

CERTIFIED RECORD OF LAND CORNER MONUMENTATION

P-21

History of original corner establishment:



A 16"x8"x6" BASALT STONE WITH $\frac{1}{4}$ ON WEST FACE.
SET 11" IN THE GROUND.

30" PINE S66W 78LKS. MKD. $\frac{1}{4}$ S BT
15" FIR N61E 22LKS. MKD. $\frac{1}{4}$ S BT

Description of corner evidence found:

RED PAINTED MOUND OF STONES

36" PINE S66W 67.4' SCRIBING VISIBLE, TREE IS GROWING
Rotten Stump S67E 14.5' (No Scribes visible)

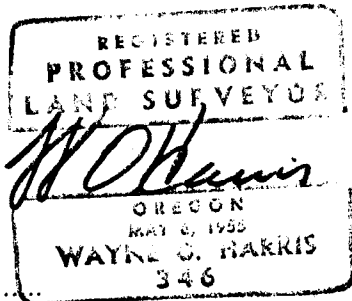
Description of monument and accessories established to perpetuate the original location of this corner:

SET A 2"x30" IRON PIPE WITH A BRASS-CAP MARKED: T2N R38E
 $\frac{1}{4}$
S23 S24
1978
RLS 346

8" FIR N80E 30.0' MKD. $\frac{1}{4}$ S24 BT

BOTH BT'S HAVE A RED PAINTED STRIPE AND A BEARING TREE SIGN. THE NEW TREE HAS A BRASS WASHER STAMPED RLS 346 NAILED TO THE LOWER BLAZE. THERE IS A 6' STEEL FENCE POST WITHIN 5' OF THE CORNER.

THERE IS A RED PAINTED AND BLAZED LINE RUNNING NORTH AND SOUTH THROUGH THIS CORNER.



Office of..... COUNTY SURVEYOR..... County of..... UNION.....
State of..... OREGON....., I hereby certify that the within instrument was filed in this office
for record on the..... day of....., 19.....
..... by
(COUNTY OFFICIAL) (DEPUTY)

UNION COUNTY
SURVEYOR

Date Received _____
Date Filed _____
By _____
File No. 220-83R

CERTIFIED RECORD OF LAND CORNER MONUMENTATION

HISTORY OF ORIGINAL CORNER ESTABLISHED:

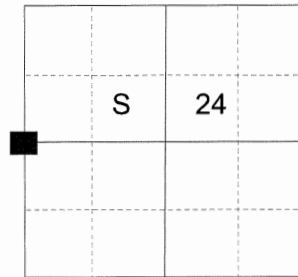
Corner originally established by Frank Campbell under GLO contract No. 468, dated April 12, 1883. Surveyor General field notes state:

Set a basalt stone, 16x8x6 ins., 11 ins. in ground for 1/4 sec. cor. marked 1/4 on West face from which:
 A pine 30 ins. diameter bears S66°W, 98 lks. dist. marked 1/4S BT.
 A fir 15 ins. diameter bears N61°E, 22 lks. dist. marked 1/4S BT.

Corner perpetuated by W. Harris in 1978. Union County Monumentation Records state: Set a 2" x 30" iron pipe with brass cap marked as shown below. from which:
 A new bearing tree:
 An 8" fir N80°E 30.0' MKD. 1/4 S24 BT

Corner perpetuated by Kristian DeGroot in 1991. Union County Monumentation Records state: Found a 2 1/2" iron pipe, projecting 10" above a 36" diameter stone mound, with brass cap marked as shown below. from which:
 An original bearing tree stump bears S67°W, 68.3 ft. with illegible scribe marks visible.
 A 10" fir bears N84°E 29.6 ft. with a healed blaze.
 A new bearing tree:
 A 16" fir bears S26°W 78.7 ft. scribed 1/4S23 BT.

T 2 N R 38 E P-21



DESCRIPTION OF CORNER EVIDENCE FOUND:

Found a 2 1/2" iron pipe, 10" above ground in a 3' diam. collar of stone, with brass cap marked as shown below. from which:
 An original bearing tree stump, 36" tall and 35" diam., bears South 67° West, a dist. of 68.3 ft. with "3T" scribe marks visible.
 A 14" White fir bears North 84° East, a dist. of 29.6 ft. alive and vigorous with healed blaze.
 A 29" Douglas fir bears South 28° West, a dist. of 78.7 ft. alive and vigorous with healed blaze.

 Fence post with tags bears South approx. 5 ft.

DESCRIPTION OF MONUMENT AND ACCESSORIES I ESTABLISHED TO PERPETUATE THE ORIGINAL LOCATION OF THIS CORNER:

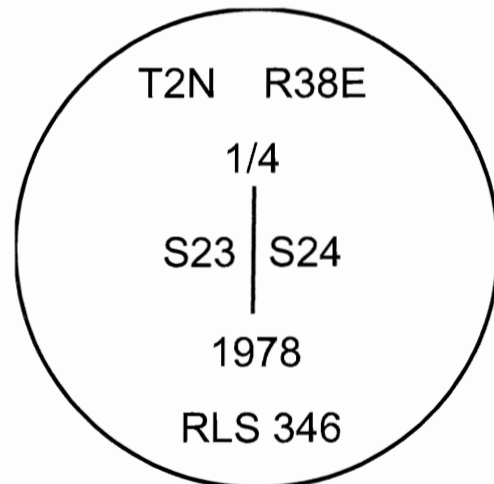
NEW BEARING TREES:

A 13" Douglas Fir bears South 74° East a dist. of 14.15 ft. marked 1/4S24 BT.
 A 24" double top Ponderosa Pine bears North 19° West a dist. of 28.75 ft. marked 1/4S23 BT.

Corner falls approx. 30 ft. East of North/South Rd.

I hereby certify that the corner was perpetuated on June 4, 2018.

Witness: Kyle A. Tucker



UNION COUNTY SURVEYOR	
Date Received	6/21/18
Date Filed	6/21/18
Filed By	<i>N. G. White</i>
File Number	028-2018R

REGISTERED PROFESSIONAL LAND SURVEYOR

OREGON <small>June 2, 2010</small> JEFFREY S. HSU 83571

Renewal Date: June 30, 2019

I used a steel tape and magnetic compass in the establishment of the new accessories. I used 13° East declination, the distances are to a 60d spike driven into the right side of the root crown of the bearing trees. A brass washer marked OPLS 83571 is attached to the BT blaze of the new bearing trees.