

CERTIFIED RECORD OF LAND CORNER MONUMENTATION

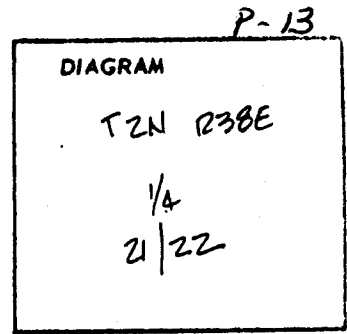
History of original corner establishment:

Corner established in 1883 by Frank W. Campbell under Contract No. 468.

40.00 chains. Set a basalt stone 12" x 10" x 8" 8 inches in the ground marked 1/4 on West face.

From which:


- A pine 30" in diam. bears N 37° E 24 lks. marked 1/4 S BT.
- A pine 12" in diam. bears N 58° W 37 lks. marked 1/4 S BT.



Description of corner evidence found:

Found stone fitting description but without markings.

Found BTs NE, now 31" in diam., and NW, now 15" in diam.



James H. Buisman

OREGON
JULY 22, 1977
JAMES H. BUISMAN
1097

Description of monument and accessories I established to perpetuate the original location of this corner

At the position described above, I set a 2 1/2" x 30" aluminum pipe 6" in the ground with an aluminum cap marked as shown. Raised stone mound around cap.

From which I scribe BTs:

- A pine 11" in diam. bears S 18° W 40.9' marked 1/4 S 21 BT.

I nailed a brass washer marked OPLS 1097 to BT blazes.

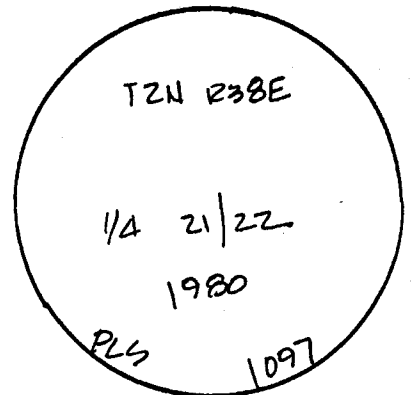
I set a steel fence post 5' West with signs 54-4 and 54-9.

I painted a red band around BTs and face of scribe.

I used a steel tape and Wild T-2 and measured a horizontal distance to the center of the BTs.

This corner was set September 30, 1980. Witness by Patrick L. Murphy.

See map of survey.



Office of..... County of.....
 State of....., I hereby certify that the within instrument was filed in this office
 for record on the day of

..... by

(COUNTY OFFICIAL) (DEPUTY)

**UNION COUNTY
SURVEYOR**

Date Received _____

Date Filed _____

By _____

File No. 219-83R

GPO 796-333