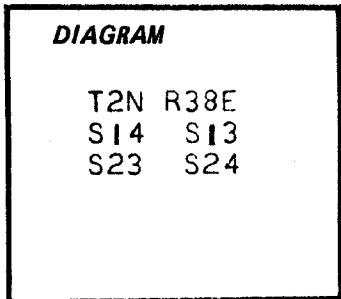


CERTIFIED RECORD OF LAND CORNER MONUMENTATION

N-21

History of original corner establishment:



A 13"x12"x8" BASALT STONE SET 8" DEEP WITH THREE NOTCHES ON SOUTH SIDE AND ONE NOTCH ON EAST SIDE.

- 13" FIR N39E 48LKS. MKD. T2N R38E S13 BT
- 12" FIR S40E 69LKS. MKD. T2N R38E S24 BT
- 24" FIR S43W 27LKS. MKD. T2N R38E S23 BT
- 12" FIR N66W 16LKS. MKD. T2N R38E S14 BT

Description of corner evidence found:

RED PAINTED STONE

- 36" FIR S43W 17.8' SCRIBING VISIBLE, GROWING TREE
- 24" FIR STUMP S40E 45.5' SCRIBING VISIBLE


Description of monument and accessories I established to perpetuate the original location of this corner:

SET 2"x30" IRON PIPE WITH BRASS-CAP MARKED: T2N R38E
 S14 S13
 S23 S24
 1978
 RLS 346

- 12" FIR N40E 28.0' MKD. T2N R38E S14 BT
 - 6" FIR S50E 41.8' MKD. T2N R38E S24 BT
- NO TREE AVAILABLE IN NW QUADRANT

ALL BT'S HAVE A RED PAINTED STRIPE AND BT SIGNS. THE NEW TREES HAVE A BRASS WASHER STAMPED RLS 346 NAILED TO THE LOWER FACE. THERE IS A 6' STEEL FENCE POST WITHIN 5' OF THE CORNER.

THERE IS A RED PAINTED AND BLAZED LINE RUNNING NORTH AND SOUTH THROUGH THIS CORNER.



Office of..... COUNTY SURVEYOR..... County of..... UNION.....
 State of..... OREGON.....

I hereby certify that the within instrument was filed in this office for record on the..... day of....., 19.....

..... by
 (COUNTY OFFICIAL) (DEPUTY)

COUNTY SURVEYOR

Date Received _____

Date Filed _____ ☆ GPO-798-276

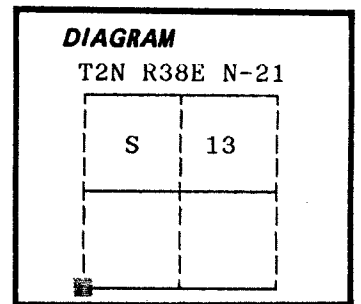
By _____

File No. 218-83R

CERTIFIED RECORD OF LAND CORNER MONUMENTATION

History of original corner establishment:

Corner originally established by Frank W. Campbell under GLO contract number 468, dated April 12, 1883. Surveyor General record states:
 Set a basalt stone 13x12x8 ins 8 ins in the ground marked with 3 notches on S. and 1 notch on E. edges from which:
 A fir 13 ins dia bears N39°E 48 lks dist marked T2N R38E S13 BT
 A fir 12 ins dia bears S40°E 69 lks dist marked T2N R38E S24 BT
 A fir 24 ins dia bears S43°W 27 lks dist marked T2N R38E S23 BT
 A fir 12 ins dia bears N66°W 16 lks dist marked T2N R38E S14 BT



Corner remonumented by Wayne O. Harris, OPLS 346, in 1978. His record states: Found red painted stone.
 36" Fir S43W 17.8 Scribing visible, Growing tree.
 26" Fir stump S40°E 45.5' Scribing visible
 Set 2"x30" iron pipe with brass cap marked as shown (below)
 12" Fir N40E 28.0' Mkd. T2N R38E S14 BT
 6" Fir S50E 41.8' Mkd. T2N R38E S24 BT
 No tree available in NW quadrant. There is a 6' steel fence post within 5' of the corner.
 No record of subsequent monumentation found in Union County survey records.

Description of corner evidence found:

Found a 2½"x30" iron pipe with brass cap marked as shown with 14" of the pipe exposed.

ORIGINAL BTS

Found a 24 inch diameter White Fir stump S40°E, 45.5 feet, with down log alongside with blaze evident on both.
 Found a 38 inch diameter Western Larch S43°W, 17.8 feet, live and vigorous with scribes visible.

HARRIS BTS

Found a 9 inch diameter White Fir S50°E, 41.8 feet, live and vigorous with blaze evident.
 Found a 16 inch diameter White Fir N40°W, 28.0 feet live and vigorous with scribes visible.
 Found a steel fence post approximately 5 feet South, loosely set with an Attention and Property Boundary sign attached.
 See map of survey dated August, 1989.

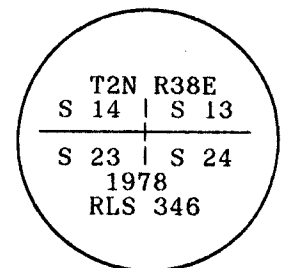
Description of monument and accessories | established to perpetuate the

original location of this corner: From the above described Harris corner monument:

New Bearing Tree;

A 19 inch diameter Western Larch bears N58°E, 110.95 feet, marked T2N R38E S13 BT

Painted a 6 inch red band around all BTs and attached bearing tree and land survey monument signs.



I hereby certify that the above corner point was perpetuated as hereon described on July 26, 1989.

**REGISTERED
PROFESSIONAL
LAND SURVEYOR**

Duane I. Griffith
 OREGON
 JULY 10, 1964
DUANE I. GRIFFITH
 644

**UNION COUNTY
SURVEYOR**

Date Received 8-21-89
 Date Filed 8-23-89
 By G. LANGLITZ, DEPUTY
 File No. 164-89R

I used a magnetic compass in the establishment of new accessories. I used 17° East magnetic declination and the distance is to a 50d spike driven in the right side of the root crown and was measured electronically due to the length and steep slope. I attached a brass washer marked OPLS 644 to the BT blaze.

Office of..... County of.....
 State of....., I hereby certify that the within instrument was filed in this office
 for record on the..... day of....., 19.....
 by
 (COUNTY OFFICIAL) (DEPUTY)

CERTIFIED RECORD OF LAND CORNER MONUMENTATION

N-21

History of original corner establishment: The USGLO record of Frank Campbell, U. S. Deputy Surveyor, Under Contract No. 468, dated April 10, 1883 states:

Set a basalt stone, 12 x 12 x 8 ins., 8 ins. in ground marked with 2 notches on the south and 1 notch on the east edges.

from which:

- A fir 13" diameter bears N. 39°E., 48 lks. dist. marked T2NR38ES13BT
- A fir 10" diameter bears S. 40°E., 69 lks. dist. marked T2NR38ES24BT
- A fir 24" diameter bears S. 43°W., 27 lks. dist. marked T2NR38ES23BT
- a fir 12" diameter bears N. 65°W., 16 lks. dist. marked T2NR38ES14BT

The original corner position was perpetuated by W. Harris in 1978, File 119-23R as follows: set a 2" x 30" iron pipe with brass cap stamped: "T2N R38E S23/S24/S25/S26 1978 RLS 346"

from which new bearings trees:

- A 6" fir bears S. 50°E., 41.8 ft.
- A 12" fir bears N. 40°E., 28.0 ft.
- D.I. Griffith marked a new bearing tree in 1989 as follows:
- A 19" W. larch bears N. 58°E., 110.95 ft.

Description of corner evidence found: A 2 1/2" iron pipe, by Harris in 1978, firmly set, projecting 10" above the ground with a 2 1/2" diameter brass cap stamped:

"T2N R38E"
S14 | S13
S23 | S24
1978
"RLS 346"

from which the original bearing trees:

- A 35" larch bears S. 48°30'W., 16.5 ft. with scribe marks "2NR38ES2" visible on a partially healed face.
- A 35" fir stump bears S. 31°30'E., 46.3 ft. to center. Remains of the tree lay downhill of stump. No scribe marks visible in the badly rotted face.

and bearing trees by Harris in 1978:

- A 16" fir bears N. 37° 15' W., 27.8 ft. with scribe marks "T2NR38ES14BT" visible on a partially healed face and a 1 1/2" brass washer stamped "PLS 346" nailed in face.
- A 12" fir bears S. 49°E., 41.3 ft. with a healed blaze.

and a bearing tree by D. Griffith in 1989:

- A 19" larch bears N. 64°30'E., 110.93 ft. with scribe marks "2NR38ES13BT" visible and a 3/4" brass washer stamped "OPLS" partially grown over in low face.

Description of monument and accessories established to perpetuate the original location of this corner:

- I set a 6" steel fence post with F.S. sign 54-4 South, 48.3 ft.
- I set a 6" steel fence post with F.S. 54-2 and 54-9 signs, North, 4.0 ft.

All bearing trees have a 6" red band painted around the tree and the blazed face painted red. U.S.F.S. sign 54-9, BEARING TREE, and sign 54-9, LAND SURVEYING MONUMENT, are nailed to all bearing trees. All new bearing trees have double blazed faces with a brass washer stamped "PLS 1941" nailed into the lower blaze. Bearings are taken to the center of the tree at the root crown, and distances are measured to the root crown at the side and center of the tree. Bearings and Distances were measured with a staff compass (Decl. 20°E) and steel tape. Witnessed by: Tarring, B. Woodoff.

Office of _____ County of _____

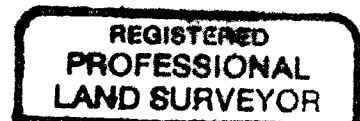
State of _____, I hereby certify that the within instrument was filed in this office for record on the _____ day of _____, 19____ at _____ O'clock _____ a., (signed)

(COUNTY OFFICIAL)

(DEPUTY)

I hereby certify that the above corner point was perpetuated as hereon described on May 18, 1991

UNION COUNTY SURVEYOR	
Date Received	<u>11/14/91</u>
Date Filed	<u>1/22/92</u>
By	<u>Greg Blum</u>
File No.	<u>025-1992R</u>



Kristian O. DeGroot

