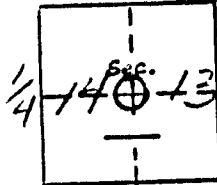


RECOVERY NOTES  
BOISE CASCADE CORP.  
PROPERTY CORNER INVESTIGATION

L-21  
LOCATION



T. 2N R. 38E  
Mer. W.M. State Or  
Forest \_\_\_\_\_ Dist. \_\_\_\_\_  
Compartment or Tract G-P

LEGEND

- Corner searched-no evidence
- ⊗ Corner or accessory found
- Corner marked by perm. mon.

DESCRIPTION OF FOUND CORNER

MATERIAL: \_\_\_\_\_ SIZE: \_\_\_\_\_  
HEIGHT ABOVE GROUND: \_\_\_\_\_ CONDITION: \_\_\_\_\_  
MARKINGS: \_\_\_\_\_

DESCRIPTION OF FOUND ACCESSORIES

*Searched for corners but found  
no evidence.  
Paced N. from Sec Cor. & used photo for ident.*

Note: Indicate full investigative details on back of form and where  
cruise tag placed in reference to corner.

PHOTO IDENTIFICATION

Symbol & date \_\_\_\_\_ Line or Roll \_\_\_\_\_ Exposure \_\_\_\_\_  
How Identified \_\_\_\_\_ Where filed \_\_\_\_\_

RECOVERED BY: R. M. Day  
DATE: 8-8-77 TITLE: Forester

UNION COUNTY  
SURVEYOR

Date Received 1-4-88

Date Filed 1-7-88

By G. LANGLITZ, DEPUTY

File No. 36-88R

L-21

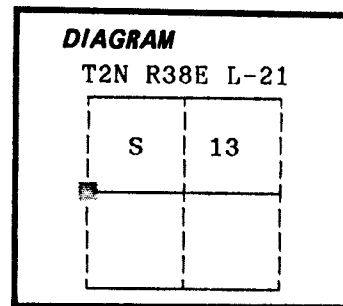
CERTIFIED RECORD OF LAND CORNER MONUMENTATION

History of original corner establishment:

Corner originally established by Frank W. Campbell under GLO contract number 468 dated April 12, 1883. Surveyor General record states:

Set a basalt stone 16x13x5 ins. 11 ins in ground for 1/4 sec cor marked 1/4 on W face from which:

A fir 15 ins dia bears N34°W 37 lks dist marked 1/4 S BT  
A fir 10 ins dia bears N71°E 114 lks dist marked 1/4 S BT



No record of subsequent monumentation found in Union County survey records.

Description of corner evidence found:

Found a stone 18x12x4 inches marked 1/4 on exposed face.

Found no evidence of the original corner accessories.

See map of survey dated August, 1989.

UNION COUNTY SURVEYOR	
Date Received	<u>8-21-89</u>
Date Filed	<u>8-23-89</u>
By	<u>G. LANGLITZ, DEPUTY</u>
File No.	<u>163-89 R</u>

Description of monument and accessories established to perpetuate the original location of this corner:

In place of the found corner stone, I set a 2 1/2"x30 aluminum pipe with aluminum cap marked as shown, 28 inches in the ground, from which:

New Bearing Trees;

A 17 inch diameter Douglas Fir bears N29°E, 71.13 feet, marked 1/4 S13 BT  
A 16 inch diameter Douglas Fir bears S25°W, 22.15 feet, marked 1/4 S14 BT

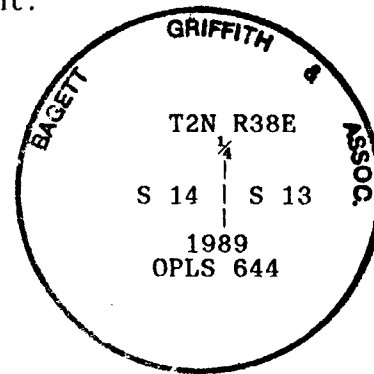
Painted a 6 inch red band around all BTs and attached bearing tree and land survey monument signs.

Buried the original corner stone North and alongside of monument.

Set a steel fence post approximately 5 feet North with Land Survey Monument and Property Boundary signs attached.

I hereby certify that the above corner point was perpetuated as hereon described on July 25, 1989.

Witnesses: Jeff Petersen and Rick Robinson



**REGISTERED PROFESSIONAL LAND SURVEYOR**

OREGON  
JULY 10, 1984  
**DUANE I. GRIFFITH**  
644

I used a steel tape and magnetic compass in the establishment of new accessories. I used 17° East magnetic declination and the distances are to a 50d spike driven in the right side of the root crown. I attached a brass washer marked OPLS 644 to the BT blaze.

Office of..... County of.....  
State of....., I hereby certify that the within instrument was filed in this office for record on the..... day of....., 19.....  
..... by .....

(COUNTY OFFICIAL)

(DEPUTY)