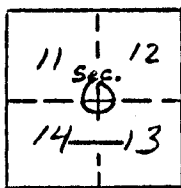


RECOVERY NOTES
BOISE CASCADE CORP.
PROPERTY CORNER INVESTIGATION

J-21
LOCATION



T. 2N R. 38E
Mer. W.M. State OR
Forest Dist.
Compartment or Tract 6.7

LEGEND

- Corner searched-no evidence
- ⊗ Corner or accessory found
- Corner marked by perm. mon.

DESCRIPTION OF FOUND CORNER

MATERIAL: _____ SIZE: _____
HEIGHT ABOVE GROUND: _____ CONDITION: _____
MARKINGS: _____

DESCRIPTION OF FOUND ACCESSORIES

Search for corner, but found no evidence except a down 6" tree/scribble. Cannot tell where tree originally stood. During logging it appears that this tree was moved since corner was last evaluated.

Note: Indicate full investigative details on back of form and where cruise tag placed in reference to corner.

PHOTO IDENTIFICATION

Symbol & date _____ Line or Roll _____ Exposure _____
How Identified _____ Where filed _____

RECOVERED BY: *R. M. Vey*
DATE: *3-8-77* TITLE: *Force Co*

UNION COUNTY SURVEYOR

Date Received 1-4-88

Date Filed 1-7-88

By G. LANGLITZ, DEPUTY

File No. 38-88R

J-21.

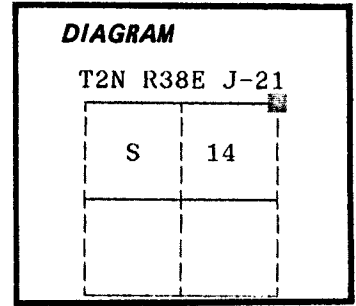
CERTIFIED RECORD OF LAND CORNER MONUMENTATION

History of original corner establishment:

Corner originally established by Frank W. Campbell under GLO contract number 468 dated April 12, 1883. Surveyor General record states:

Set a post 4½ ft long 4 ins square with marked stone 24 ins in ground for cor to secs 11,12,13 & 14 marked T2N S12 on NE, R39E S13 on SE, S14 on SW and S11 on NW faces with 4 notches on S. and 1 notches on E edges, from which:

- A fir 8 ins dia bears N8°E 19 lks dist marked T2N R38E S12 BT
- A fir 10 ins dia bears S22°E 17 lks dist marked T2N R38E S13 BT
- A fir 10 ins dia bears S59°W 8 lks dist marked T2N R38E S14 BT
- A tamarack 25 ins dia bears N84°W 20 lks dist marked T2N R38E S11 BT



No record of subsequent monumentation found in Union County survey records.

Description of corner evidence found:

Found a stone 13x9x8 inches with possible faint marks, buried 6 inches below the ground. Found the rotted remains of a post and charcoal to a depth of 14 inches.

Found a 14 inch diameter White Fir stump N8°E, 11.0 feet, with mirror image of lower blaze evident. Found a 4 ft. piece of log alongside with mirror image of lower blaze evident with a small piece of scribe visible. All other evidence of this corner has been destroyed either by fire or by a major logging operation.

See map of survey dated August, 1989.

UNION COUNTY SURVEYOR	
Date Received	<u>8-21-89</u>
Date Filed	<u>8-23-89</u>
By	<u>G. LANGLITZ DEPUTY</u>
File No.	<u>160-89 R</u>

Description of monument and accessories I established to perpetuate the original location of this corner:

In place of the remains of the found corner post, I set a 2½"x30 aluminum pipe with aluminum cap marked as shown, 28 inches in the ground, from which:

New Bearing Trees;

- A 6 inch diameter Spruce bears N33°E, 65.60 feet, marked X BT
- A 8 inch diameter Spruce bears S3°E, 71.25 feet, marked T2N R38E S13 BT
- A 18 inch diameter White Fir bears S88°W, 29.38 feet, marked T2N R38E S14 BT
- A 5 inch diameter Ponderosa Pine bears N33°W, 51.60 feet, marked X BT

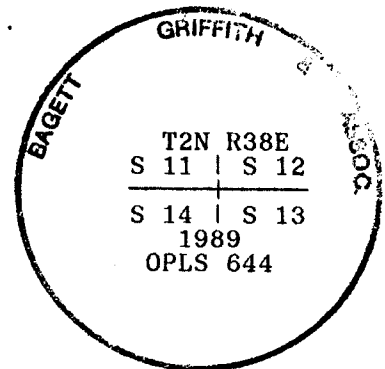
Painted a 6 inch red band around all BTs and attached bearing tree and land survey monument signs.

Buried the original corner stone West and alongside of monument.

Set a steel fence post approximately 5 feet East with Land Survey Monument and Property Boundary signs attached.

I hereby certify that the above corner point was perpetuated as hereon described on July 25, 1989.

Witnesses: Jeff Petersen and Rick Robinson



**REGISTERED
PROFESSIONAL
LAND SURVEYOR**

Duane I. Griffith

OREGON
JULY 10, 1984
DUANE I. GRIFFITH
644

I used a steel tape and magnetic compass in the establishment of new accessories. I used 17° East magnetic declination and the distances are to a 50d spike driven in the right side of the root crown. I attached a brass washer marked OPLS 644 to the BT blaze.

Office of..... County of.....
 State of....., I hereby certify that the within instrument was filed in this office
 for record on the..... day of....., 19.....
 by
 (COUNTY OFFICIAL) (DEPUTY)