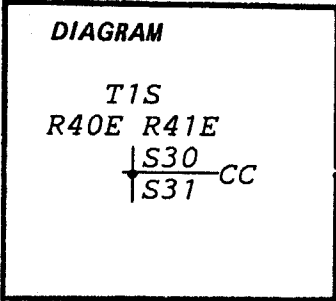


CERTIFIED RECORD OF LAND CORNER MONUMENTATION

Index File No. V-01

History of original corner establishment:

Original corner established in 1898 by A. Gesner under contract #683. At the corner, he set a basalt stone, 14"x12"x7", 9" in the ground. From which:
An 8" White fir bears N36°E, 31 lks.
An 8" White Fir bears S38°E, 27 lks.



Description of corner evidence found:

No corner evidence found.

Description of monument and accessories established to perpetuate the original location of this corner:

Corner set by proportioning. I set a 2½"x30" aluminum capped aluminum pipe rising 6". No stones available. Set a steel fence post 3' south of corner.

Cap is stamped:

T1S T1S
R40E |S30
S25 |S31-CC
RLS1848 R41E
1986

New BT's:

A 9" Doug Fir bears N38½°E, 39.6 ft. blazed&scribed: T1SR41ES30CCBT
A 7½" Spruce bears S53½°E, 31.4 ft. blazed&scribed: T1SR41ES31CCBT

Painted blazes and attached signs as per Standard Specifications for Cadastral Surveys, USFS Region 6, March 1982. A ¾" brass disk stamped "RLS 1848" was nailed to the lower ends of the blazes.

200 ft West of the forest boundary on 6200430, a private road goes North, follow ½ mile North to where it curves & goes SE, go East 350 ft. to fence line. Follow fence line North 300 ft to corner on easterly slope

Compass Declination: 19½°E

Witness: Jeremy Sutton

I hereby certify that the above described corner monument and/or accessories were established as hereon described on Oct. 26, 1986



UNION COUNTY SURVEYOR
Date Received 12-5-86
Date Filed 12-5-86
By G. LANGLITZ, DEPUTY
File No. 310-86R

Office of..... County of.....
State of....., I hereby certify that the within instrument was filed in this office for record on the..... day of....., 19.....
..... by
(COUNTY OFFICIAL) (DEPUTY)

CERTIFIED RECORD OF LAND CORNER MONUMENTATION

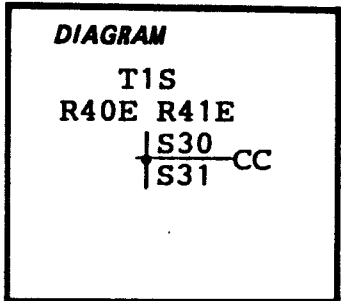
Index File No. V-01

History of original corner establishment:

Original corner established in 1898 by Alonzo Gesner under Contract No. 683 At the corner, he set a basalt stone, 14"X12"X7", 9" in the ground.

From which:

- An 8" White Fir bears N36°E, 31 lks. An 8" White Fir bears S38°E, 27 lks.

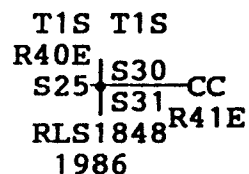


Note:

This corner was previously established incorrectly in Survey of Record File No. 310-86R, recorded December 5, 1986. The monument described therein has been removed and placed as described below.

Description of corner evidence found:

Found a 2 1/2" aluminum capped aluminum pipe marked: Found a steel fence post 3 Ft. North.

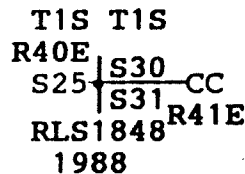


From the corrected corner position, Bearing trees found:

- A 9" Doug Fir bears N31°E, 47.6 ft., blazed & scribed; T1SR41ES30CCBT A 7 1/2" Spruce bears S70 1/2°E, 26.8 ft., blazed & scribed: T1SR41ES31CCBT

Description of monument and accessories I established to perpetuate the original location of this corner:

Cap is stamped:



At the proportioned location, I set a I set a 2 1/2"X30" aluminum capped aluminum pipe rising 6". No stones available for mound. Set a steel fence post 3 ft. south of corner. Used existing BT's:

- A 9" Doug fir bears N31°E, 47.6 ft., blazed & scribed: T1SR41ES30CCBT A 7 1/2" Spruce bears S70 1/2°E, 26.8 ft., blazed & scribed: T1SR41ES31CCBT

Painted blazes and attached signs as per Standard Specifications for Cadastral Surveys, USFS, Region 6, March 1982. A 3/4" brass disk stamped "RLS 1848" was nailed to the lower ends of the blazes.

200 ft. west of the forest boundary on 6200430, a private road goes north, follow 1/2 mile north to where it curves & goes SE, go east 350 ft. to fence line. Follow fence line north 300 ft. to corner on easterly slope.

Compass Declination: 19 1/2°E

Witness: Jeremy Sutton I hereby certify that the above described corner monument and/or accessories were established as hereon described on May 28, 1988.



UNION COUNTY SURVEYOR Date Received 6-20-88 Date Filed 6-28-88 By G. LANGRISH, DEPUTY File No. 83-88R

Office of..... County of..... State of..... I hereby certify that the within instrument was filed in this office for record on the..... day of....., 19..... by..... (COUNTY OFFICIAL) (DEPUTY)