

CERTIFIED RECORD OF LAND CORNER MONUMENTATION

Index File No. R-01

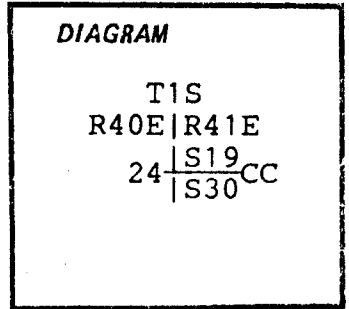
History of original corner establishment:

Original corner established in 1898 by A. Gesener under contract #683

He set a fir post, 4'x4"x4", 24" in ground.

From which:

- An 18" Spruce bears N68½°E, 25 lks.
- An 18" Spruce bears S41½°E, 44 lks.



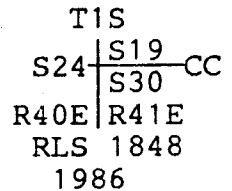
Description of corner evidence found:  
No corner monument found.

Bearing trees found:

- A 33" Spruce stump 8 ft. high at recorded bearing & dist., NE quadrant.
- A 22" Spruce, dead & standing, bears S41°E, 29.0 ft., scribed: CCT1SR41.

Description of monument and accessories established to perpetuate the original location of this corner: cap is stamped:

From evidence, set a 2½"X30" aluminum capped aluminum pipe rising 5" above ground. Set steel fence post 3 ft. north of corner.



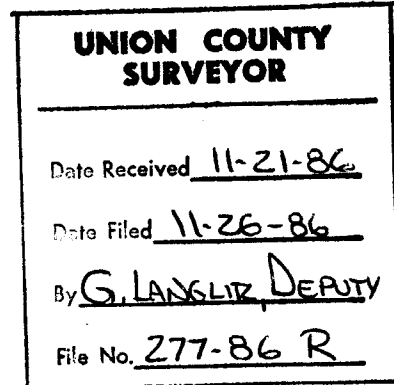
New BT's:

- A 5½" W. Fir bears N43½°E, 31.9 ft., blazed&scribed T1SR41ES19CCBT
- A 9½" W. Fir bears S30½°E, 18½ ft., blazed&scribed T1SR40ES30CCBT

Painted blazes and attached signs as required in Specifications for Cadastral Surveys, USFS Region 6, March, 1982. A ¼" brass disk stamped "LS1848 nailed to lower end of blazes. To find corner take Rd. 6200-470 southerly and westerly ½ mi. from 6200-484 to where rd. turns and goes straight south. The corner is 200 ft. west of rd. along fence line.

Compass Declination: 19½°E  
Witness: J. Sutton

I hereby certify that the above described corner monument and/or accessories was perpetuated as hereon described on Aug 23, 1986.



Office of..... County of.....  
State of....., I hereby certify that the within instrument was filed in this office for record on the..... day of....., 19.....  
..... by .....  
(COUNTY OFFICIAL) (DEPUTY)