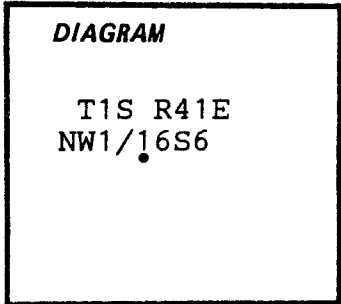


CERTIFIED RECORD OF LAND CORNER MONUMENTATION

Index File No. B-02

History of original corner establishment:

None.



Description of corner evidence found:

None.

Description of monument and accessories I established to perpetuate the original location of this corner:

Cap is marked:

Corner set by intersection.
I set a 2½"x30" aluminum capped aluminum pipe rising 6". no stones available.
Set steel fencepost 3 ft. North

T1S R41E
NW1/16S6
RLS1848
1986

New BT's:


- A 13" Doug. Fir bears S86½°E, 18.3 ft., blazed&scribed: NW1/16S6BT
- A 7½" White Fir bears S6½°W, 37.1 ft., blazed&scribed: NW1/16S6BT

Painted blazes and attached signs as per Standard Specifications for Cadastral Surveys, USFS Region 6, March 1982. A ¾" brass disk stamped "RLS 1848" was nailed to the lower ends of the blazes.

6200600 leaves north fork Clark's Creek at 6200610. Follow 6200600 ½ mile NW'ly to where it curves left and goes SW. Follow ridge North. Corner is near fence corner on West slope of ridge.

Compass Declination: 19½°E
Witness: Jeremy Sutton

I hereby certify that the above described corner monument and/or accessories were established as hereon described on Oct. 15, 1986.



UNION COUNTY SURVEYOR
Date Received <u>12-5-86</u>
Date Filed <u>12-5-86</u>
By <u>G. LANGLITZ, DEPUTY</u>
File No. <u>304-86 R</u>

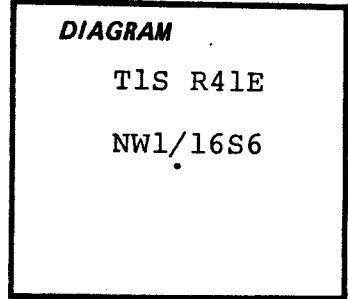
Office of..... County of.....
State of....., I hereby certify that the within instrument was filed in this office for record on the..... day of....., 19.....
..... by
(COUNTY OFFICIAL) (DEPUTY)

CERTIFIED RECORD OF LAND CORNER MONUMENTATION

Index File No. B-02

History of original corner establishment:

Note: This corner was previously established incorrectly in Survey of Record File No. 304-86R, recorded December 5, 1986. The monument described therein has been removed and placed as described below.



Description of corner evidence found:

Found 2 1/2" aluminum capped aluminum pipe stamped:
From the corrected corner position,
Found bearing trees:
13 1/2" Douglas Fir bears S87°W, 33.9 ft.,
blazed and scribed: NW1/16S6BT.
8" White Fir bears S56 1/2°W, 67.8 ft.,
blazed and scribed: NW1/16S6BT.
Found steel fence post.

T1S R41E
NW1/16S6
RLS 1848
1986

Description of monument and accessories established to perpetuate the original location of this corner:

Corner is stamped: T1S R41E
NW1/16S6
RLS 1848
1987

Corner set by intersection.
I set a 2 1/2"x30" aluminum capped aluminum pipe rising 6" above ground. No stones available.
Set steel fencepost 3 ft. north of corner.

Used existing BT's:
13 1/2" Douglas Fir bears S87°W. Blaze faces NW.
8" White Fir bears S56 1/2°W. Blaze faces North.

Painted blazes and attached signs as per Standard Specifications for Cadastral Surveys, USFS Region 6, March 1982. A 3/4" brass disk stamped "RLS 1848" was nailed to the lower ends of the blazes.

6200600 leaves North Fork Clark's Creek at 6200610. Follow 6200600 1/2 mi. NW'ly to where it curves left and goes SW. Follow ridge North. Corner is near fence corner on West slope of ridge.

Compass Declination: 19 1/2°E
Witness: Jeremy Sutton

I hereby certify that the above described corner monument and/or accessories were established as hereon described on August 13, 1987.



UNION COUNTY SURVEYOR

Date Received 1-25-88
Date Filed 1-26-88
By G. LANGLITZ, Deputy
File No. 55-88R

Office of..... County of.....
State of....., I hereby certify that the within instrument was filed in this office for record on the..... day of....., 19.....

..... by
(COUNTY OFFICIAL) (DEPUTY)