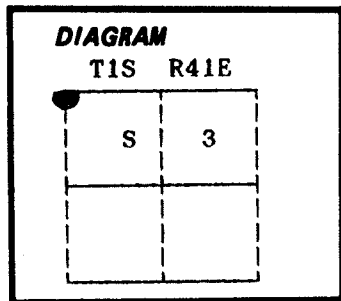


History of original corner establishment:

Corner originally established by Alonzo Gesner under GLO contract number 683, dated June 7, 1898. Surveyor General record states: Set basalt stone 16x9x8 in 12 inches in the ground at the point of intersection for the closing corner to secs 3 and 4 marked CC on the S side with 3 notches on the E and W sides from which: A pine 36 in diam bears S10°E 80 lks dist marked CC T1S R41E S3 BT A pine 12 in diam bears S42°W 80 lks dist marked CC T1S R41E S4 BT



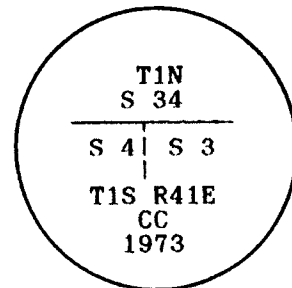
Corner remonumented by the BLM by Wayne L. Rogers (Group No. 350) in May of 1973. His notes state: Found the original stone 16x12x12 inches from which the original bearing trees: A pine 24 ins diam bears S10°E 80 lks dist with scribe marks CC T1S R41E S3 BT visible on open blaze. At the corner point set iron post 22 ins in the ground with brass cap marked: (cap markings as shown below) From which a new bearing tree; A fir 14 ins diam bears S65°W 74 lks dist marked T1S R41E S4 CC BT

No record of subsequent monumentation found in Wallowa County survey records. Description of corner evidence found:

Found BLM brass cap marked as shown, in small mound of stone with 12 inches of the pipe exposed.

Found a 26" diameter P.Pine S10°E 80 lks, live, but sickly with scribes visible

Found a 19 inch diameter Red Fir S65°W 74 lks, Live and vigorous with scribes visible.



See map of survey dated June, 1987

Description of monument and accessories established to perpetuate the original location of this corner: At true point of intersection, I set a 2 1/2" x 30" aluminum pipe with aluminum cap marked as shown, 28" in the ground, in mound of stone, 3 ft. base to top of cap, from which:


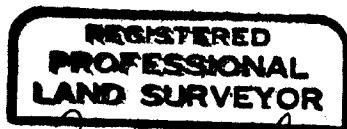
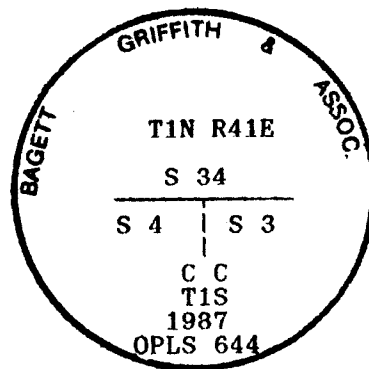
- New BT: A 14 inch diameter Red Fir bears S46°E, 26.94 feet marked T1S R41E S3 CC BT
- BLM BT: A 19 inch diameter Red Fir bears S37°W, 66.23 feet (I added a 50d spike to the tree)
- Original BT: A 26 inch diameter P.Pine bears S8°E, 82.08 feet (I added a 50d spike to the tree)

I marked "AM" on the existing BLM monument

Set a steel fencepost approximately 5 feet East with 54-2 and 54-9 signs attached.

I hereby certify that the above corner point was perpetuated as hereon described on May 14, 1987.

Witnesses: Greg Blackman and Rick Robinson



I used a steel tape and magnetic compass in the establishment of new accessories. I used 17° East magnetic declination and the distances are to a 50d spike driven in the right side of the root crown. I attached a brass washer marked OPLS 644 to the BT blaze.

Office of..... County of..... State of..... I hereby certify that the within instrument was filed in this office for record on the..... day of....., 19.....

(COUNTY OFFICIAL)

Stamp: UNION COUNTY SURVEYOR, Date Received 6-10-87, Date Filed 6-10-87, By G. LANGRIZ, DEPUTY, File No. 21-87 R

(SEE SURVEY 16-87)

Remonumentation of Certain Original Corner Points,  
T. 1 S., R. 41 E., Willamette Meridian, Oregon

CHAINS

(Remonumenting a corner established by  
Alonzo Gesner, Deputy Surveyor, in 1898)

The closing cor. of secs. 3 and 4, on N. bdy., T. 1 S.,  
R. 41 E., monumented with the original basalt stone, 16 x  
12 x 12 ins., (record, 16 x 9 x 8 ins.) firmly set 10 ins.  
in the ground; mkd. with CC on N. face, 3 notches on E.  
and W. edges, from which the remains of the original  
bearing trees:

A pine, 24 ins. diam., bears S. 10° E.,  
60 lks. dist., with scribe marks CC T1S  
R41E S3 BT visible on open blaze.

At the corner point

Set an iron post, 28 ins. long, 2 1/2 ins. diam., 22 ins.  
in the ground, with brass cap mkd.

T 1 N  
S 34  
S 4 | S 3  
T 1 S R 41 E  
CC  
1973

T1S41A13

from which a new bearing tree

A fir, 14 ins. diam., bears S. 65° W., 74 lks.  
dist., mkd. T1S R41E S4 CC BT.

Bury corner stone alongside iron post.

(Remonumenting a corner established by William H. Odell,  
Deputy Surveyor, in 1866, redescribed by Henry Meldrum,  
Deputy Surveyor, in 1882, and rehabilitated by  
Alonzo Gesner, Deputy Surveyor, in 1898)

The cor. of secs. 34 and 35, on S. bdy., T. 1 N., R. 41 E.  
determined at record bearing and distance from the re-  
mains of the original bearing trees:

A pine, 36 ins. diam., bears S. 30° E.,  
18 lks. dist., with scribe marks BL  
visible on open blaze

and the remains of the bearing trees mkd. by Gesner

A pine stump, 40 ins. diam., bears  
N. 20 1/2° E., 22 lks. dist., with scribe  
marks BT visible on open blaze

A pine, 30 ins. diam., bears N. 35 1/2° W.,  
366 lks. dist., with scribe marks 41  
visible on open blaze.

At the corner point

Set an iron post, 28 ins. long, 2 1/2 ins. diam., 22 ins.  
in the ground, with brass cap mkd.

T 1 N R 41 E  
S 34 | S 35  
S 3  
T 1 S  
1973

T1N41  
217

**UNION COUNTY  
SURVEYOR**

---

Date Received 3/15/13

Date Filed 3/15/13

By J. L. DEWITT

File No. 326-201370