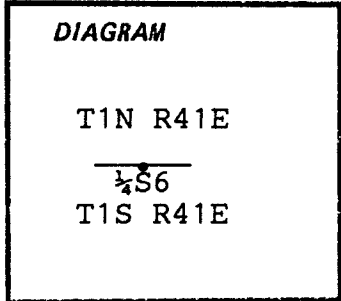


CERTIFIED RECORD OF LAND CORNER MONUMENTATION

Index File No. A-03

History of original corner establishment:

None.



Description of corner evidence found:

None.

Description of monument and accessories I established to perpetuate the original location of this corner:

Cap is marked:

Corner set by proportioning.
I set a 2½"x30" aluminum capped aluminum pipe rising 21" in a mound of stones.
Set steel fencepost 3 ft. West.

T1N R41E

 $\frac{1}{4}$ S6
T1S R41E
RLS1848
1986

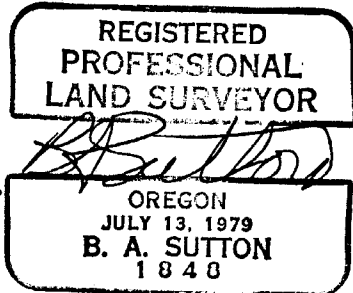
New BT's:

- A 7" P. Pine bears S44½°E, 69.5 ft.,
blazed&scribed: $\frac{1}{4}$ S6BT
- An 8" P. Pine bears S73°W, 7.5 ft.,
blazed&scribed: $\frac{1}{4}$ S6BT

Painted blazes and attached signs as per Standard Specifications for Cadastral Surveys, USFS Region 6, March 1982. A ½" brass disk stamped "RLS 1848" was nailed to the lower ends of the blazes.

Where 6200600 crosses USFS boundary follow posted line east uphill 300 ft. to corner on open NW'ly slope.
Compass Declination: 19½°E
Witness: Jeremy Sutton

I hereby certify that the above described corner monument and/or accessories were established as hereon described on Oct. 16, 1986.



UNION COUNTY SURVEYOR

Date Received 12-5-86

Date Filed 12-5-86

By G. LANGRIZ DEPUTY

File No. 301-86 R

Office of..... County of.....
State of....., I hereby certify that the within instrument was filed in this office
for record on the..... day of....., 19.....
..... by

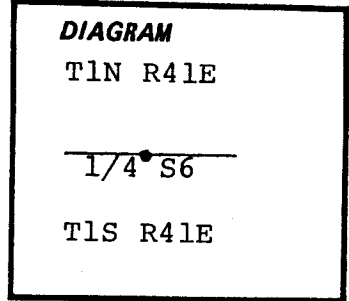
(COUNTY OFFICIAL) (DEPUTY)

CERTIFIED RECORD OF LAND CORNER MONUMENTATION

Index File No. A-03

History of original corner establishment:

Note: This corner was previously established incorrectly in Survey of Record File No. 301-86R, recorded on December 5, 1986. The monument described therein has been removed and placed as described below:



Description of corner evidence found:

Found a 2.5" aluminum capped aluminum pipe marked:
Found steel fence post 3 feet South.

T1N R41E

1/4 S6
T1S R41E
RLS 1848
1986

From the corrected corner position,
Bearing trees found:

An 8.5" Ponderosa Pine bears S87 1/2°W, 55.8 Ft., blazed&scribed 1/4S6BT
A 7' dead standing P. Pine bears S0 1/4°E, 49.8ft, blazed&scribed 1/4S6BT

Description of monument and accessories established to perpetuate the original location of this corner:

Cap is marked:

T1N R41E

Corner set by proportioning.
I set a 2 1/2"X30" aluminum capped aluminum pipe rising 21" in a mound of stones.
Set a steel fencepost 3 Ft. West in mound of stones.

1/4 S6
T1S R41E
RLS 1848
1987

New BT:

A 7.5" Ponderosa Pine bears S49 3/4°E, 105.9 ft.,
blazed & scribed: 1/4S6BT.

Painted blazes and attached signs as per Standard Specifications For Cadastral Surveys, USFS Region 6, March 1982. A 3/4" brass disk stamped "RLS 1848" was nailed to the lower end of the blaze.

Where 6200600 crosses USFS boundary follow posted line east uphill 300 ft. to corner on open NW'ly slope.

Compass declination: 19 1/2°E
Witness: Jeremy Sutton

I hereby certify that the above described corner monument and/or accessories were established as hereon described on August 12, 1987



UNION COUNTY SURVEYOR
Date Received <u>1-25-88</u>
Date Filed <u>1-26-88</u>
By <u>G. LANGLITZ, DEPUTY</u>
File No. <u>54-88 R</u>

Office of..... County of.....
State of....., I hereby certify that the within instrument was filed in this office
for record on the..... day of....., 19.....
..... by

(COUNTY OFFICIAL)

(DEPUTY)