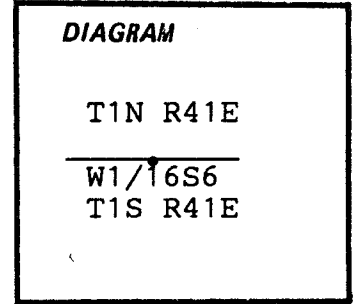


CERTIFIED RECORD OF LAND CORNER MONUMENTATION

Index File No. A-02

History of original corner establishment:

None.



Description of corner evidence found:

None.

Description of monument and accessories established to perpetuate the original location of this corner:

Cap is marked:

Corner set by proportioning.  
I set a 2½"x30" aluminum capped aluminum pipe rising 9" in a mound of stones.  
Set steel fencepost 3 ft. South.

T1N R41E  

---

W1/16S6  
T1S R41E  
RLS1848  
1986

New BT's:

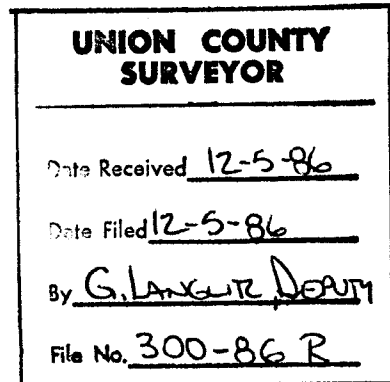
A 9" Doug. Fir bears S79½°E, 64.9 ft.,  
blazed&scribed: W1/16S6BT  
An 8½" P. Pine bears S6½°W, 40.3 ft.,  
blazed&scribed: W1/16S6BT

Painted blazes and attached signs as per Standard Specifications for Cadastral Surveys, USFS Region 6, March 1982. A ½" brass disk stamped "RLS 1848" was nailed to the lower ends of the blazes.

Corner is in opening on steep North slope ¼ mile South & ¼ mile West of intersection of 6200 & 6200600.

Compass Declination: 19½°E  
Witness: Jeremy Sutton

I hereby certify that the above described corner monument and/or accessories were established as hereon described on Oct. 15, 1986.



Office of..... County of.....  
State of....., I hereby certify that the within instrument was filed in this office  
for record on the..... day of....., 19.....  
..... by .....

(COUNTY OFFICIAL)

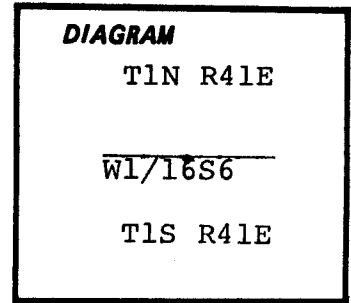
(DEPUTY)

CERTIFIED RECORD OF LAND CORNER MONUMENTATION

Index File No. A-02

History of original corner establishment:

Note: This corner was previously established incorrectly in Survey of Record File No. 300-86R, recorded December 5, 1986. The monument described therein has been removed and placed as described below.



Description of corner evidence found:

From the corrected corner position,  
Bearing trees found:

- 9 1/2" Douglas Fir bears S33 1/2°W, 16.9 ft., blazed & scribed: W1/16S6BT.
- 8 1/2" P. Pine bears S6 3/4°W, 40.3 ft. from found corner monument.

Description of monument and accessories established to perpetuate the original location of this corner: Cap is stamped: T1N R41E

Corner set by proportioning.

I set a 2.5"x30" aluminum capped aluminum pipe rising 9" in a mound of stones. Set steel fence post 3 ft. south of corner.

W1/16S6  
T1S R41E  
RLS 1848  
1987

Destroyed scribing on blaze of original P. Pine BT.

Used original 9 1/2" Douglas Fir BT. Blaze still faces NW.

New BT:

A 12" Douglas Fir bears S50 1/4°E, 50.6 ft., blazed & scribed: W1/16S6BT.

Painted blazes and attached signs as per Standard Specifications for Cadastral Surveys, USFS Region 6, March 1982. A 3/4" brass washer stamped "RLS 1848" was nailed to the lower ends of the blazes.

Corner is in opening on steep North slope 1/4 mile south & 1/4 mile west of intersection of 6200 & 6200600.

Compass Declination: 19 1/2°E

Witness: Jeremy Sutton

I hereby certify that the above described corner monument and/or accessories were established as hereon described on August 13, 1987.



<b>UNION COUNTY SURVEYOR</b>
Date Received <u>1-25-88</u>
Date Filed <u>1-26-88</u>
By <u>G. LANGLITZ, DEPUTY</u>
File No. <u>53-88R</u>

Office of..... County of.....  
State of..... I hereby certify that the within instrument was filed in this office  
for record on the..... day of....., 19.....

..... by .....  
(COUNTY OFFICIAL) (DEPUTY)