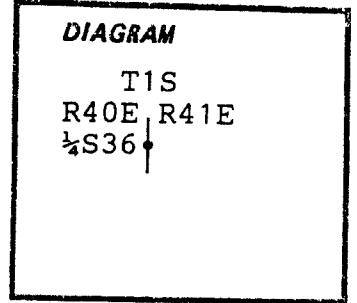


CERTIFIED RECORD OF LAND CORNER MONUMENTATION

Index File No. X-25

History of original corner establishment:
Original corner established in 1882 by Henry Meldrum under contract #450.
At the corner, he set a post 3'x3"x3", 24" in the ground, from which:
A 22" Spruce bears N26°W, 18 lks.
A 22" Spruce bears S30°E, 6 lks.



Note: When A. Gesner resurveyed the east boundary of T1S R40E, he said that he found the corner marked and witnessed as stated by the surveyor general.

Description of corner evidence found:
No corner evidence found.

Description of monument and accessories established to perpetuate the original location of this corner: Cap is stamped:
Cap set by proportioning.
I set a 2 1/2"x30" aluminum capped aluminum pipe rising 6". No stones available. Set steel fencepost 3' north of corner.

T1S
R40E
1/4S36 | R41E

RLS1848
1986

New BT's:
An 11" Western larch bears N72°W, 13.1 ft.
blazed&scribed: 1/4S36BT
A 6 1/2" Fir bears S22 1/2°W, 22.2 ft.
blazed&scribed: 1/4S36BT

Painted blazes and attached signs as per Standard Specifications for Cadastral Surveys, USFS Region 6, March 1982. A 3/4" brass disk stamped "RLS 1848" was nailed to the lower ends of the blazes.

Where 6200430 crosses the Forest Service boundary, the corner is 250 ft. North on level ground.

Compass Declination: 19 1/2°E
Witness: Jeremy Sutton
I hereby certify that the above described corner monument and/or accessories were established as hereon described on Nov. 2, 1986.



UNION COUNTY SURVEYOR
Date Received <u>12-3-86</u>
Date Filed <u>12-5-86</u>
By <u>G. LANGLEY, DEPUTY</u>
File No. <u>289-86R</u>

Office of..... County of.....
State of....., I hereby certify that the within instrument was filed in this office
for record on the..... day of....., 19.....
..... by

(COUNTY OFFICIAL)

(DEPUTY)

CERTIFIED RECORD OF LAND CORNER MONUMENTATION

Index File No. X-25

History of original corner establishment:

Original corner established in 1882 by Henry Meldrum under contract #450. He set a Post, 3'X3"X3", 24" in ground. From which:

- A 22" Spruce bears N26°W, 18 lks.
A 22" Spruce bears S30°E, 6 lks.

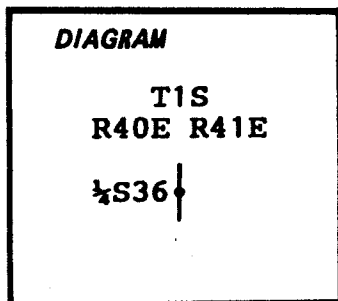
Alonzo Gesner resurveyed this line in 1898 under contract #683.

Note:

This corner was previously established incorrectly in Survey of Record File No. 289-86R, recorded December 5, 1986. The monument described therein has been removed and placed as described below.

Description of corner evidence found:

No original evidence found. Found a 2 1/2" aluminum capped aluminum pipe marked: Found steel fence post 3 ft. north.



T1S
R40E
1/4 S36 | R41E
RLS1848
1986

From the corrected corner position, Bearing trees found:

- An 11" Western Larch bears S56 1/2°W, 14.9 ft., blazed & scribed: 1/4 S36BT
A 6 1/2" Fir bears S14 1/2°W, 33.9 ft., blazed & scribed: 1/4 S36BT

Description of monument and accessories established to perpetuate the original location of this corner:

Cap is stamped:

At the proportioned location, I set a 2 1/2"X30" aluminum capped aluminum pipe rising 6", no stones available for mound. Set a steel fence post 3 ft. north of corner.

T1S
R40E
1/4 S36 | R41E
RLS1848
1988

Used existing BT's:

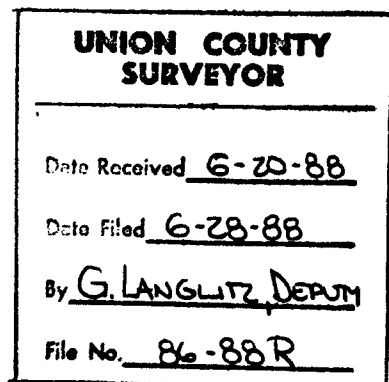
- An 11" Western Larch bears S56 1/2°W, 14.9 ft., blazed & scribed: 1/4 S36BT
Note: Blaze faces southeast.
A 6 1/2" Fir bears S14 1/2°W, 33.9 ft., blazed & scribed: 1/4 S36BT

Painted blazes and attached signs as required in Specifications for Cadastral Surveys, USFS Region 6, March, 1982. A 1/2" brass disk stamped "RLS1848" is nailed to lower end of blazes between the B & T.

Where 6200430 crosses the Forest Service boundary, the corner is 250 ft. North on level ground.

Compass Declination: 19 1/2°E
Witness: Jeremy Sutton

I hereby certify that the above described corner monument and/or accessories was perpetuated as hereon described on May 14, 1988.



Office of..... County of.....
State of....., I hereby certify that the within instrument was filed in this office for record on the..... day of....., 19.....
..... by
(COUNTY OFFICIAL) (DEPUTY)