

CERTIFIED RECORD OF LAND CORNER MONUMENTATION

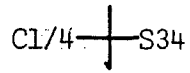
Index File No. X-15

History of original corner establishment:

None.

DIAGRAM

W.C. 25.0 ft. SO.
T1S
R40E



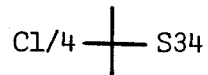
Description of corner evidence found:

None.

Description of monument and accessories I established to perpetuate the original location of this corner:

Surveyed point falls in middle of No. Fork Indian Creek, set W.C. monument South 25.00 ft., 10 ft. above creek. Set steel fence post with 54-4, 45.00 ft. East of Corner on line. Set 1 1/4" x 30" galvanized pipe and brass cap marked; Set pipe 25" in the ground. From which by magnetic declination of N20°E: A 9" Fir bears S14°E., 19.3 ft. scribed C1/4S34W.C. BT. A 16" Fir bears N85°W., 22.3 ft. scribed C1/4S34W.C. BT. Painted blazes red and 6" red band around. Placed 54-3s and brass washers stamped PLS 1051 on BTs. Placed 54-4 on a steel fence post 5' north of the corner.

W.C. 25.0 ft. SO.
T1S
R40E



OR PLS 1051
1981

I hereby certify that the above corner monument was established as herein described.

Witnesses: Daniel Rowland
Troy Phillips

July 30, 1981

**REGISTERED
PROFESSIONAL
LAND SURVEYOR**

Barry B. Barbour
**OREGON
OCT. 17, 1975
BARRY B. BARBOUR
1051**

Office of...County...Surveyor..... County of...Union.....
State of...Oregon....., I hereby certify that the within instrument was filed in this office
for record on the...10th day of...August....., 1981.

Howard L. Perry..... by *Gary J. Langlit*.....
(COUNTY OFFICIAL) (DEPUTY)

**UNION COUNTY
SURVEYOR**
Date Received 8-27-81
Date Filed _____
By _____
File No. 190-84R

CERTIFIED RECORD OF LAND CORNER MONUMENTATION

HISTORY OF ORIGINAL CORNER ESTABLISHMENT:

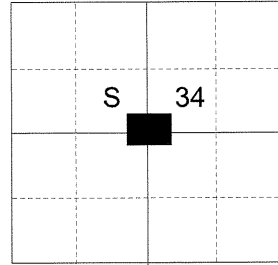
Corner originally established Barry Barbour in Survey Number 57-81. Union County monumentation record 190-84R states:

Surveyed point falls in middle of No. Fork Indian Creek, set W.C. monument South 25.00 ft., 10 ft. above creek. Set 1 1/4" x 30" galvanized pipe and brass cap marked: Set pipe 25" in the ground. From which by magnetic declination of N20°E:

A 9" fir bears S14°E, 19.3 ft. scribed C1/4 S34W.C.
BT.

A 16" Fir bears N85°W., 22.3 ft. scribed C1/4S34W.C.
BT.

T 1 S R 40 E X-15



DESCRIPTION OF CORNER EVIDENCE FOUND:

Found a 1 1/4" iron pipe with 2 1/2" brass cap, marked as shown below, 3 inches above ground, from which:

A 14 inch White Fir bears South 14° East, a distance of 19.30 feet, alive and vigorous with healed blaze.

A 23 inch White Fir bears North 35° West, a distance of 22.30 feet, alive and vigorous with scribe marks visible on a partially healed blaze.

DESCRIPTION OF MONUMENT AND ACCESSORIES I ESTABLISHED

TO PERPETUATE THE ORIGINAL LOCATION OF THIS CORNER:

From the iron pipe monument,

NEW BEARING TREES:

A 5 inch Douglas Fir bears South 61° West, a distance of 7.85 feet, marked C 1/4 S34
BT.

A 14 inch White Fir bears North 43° West, a distance of 9.10 feet, marked X BT.

A fencepost falls approximately 5 feet North of corner. Corner falls on South bank of the North Fork of Indian Creek.

I hereby certify that the corner was perpetuated on June 22, 2015.

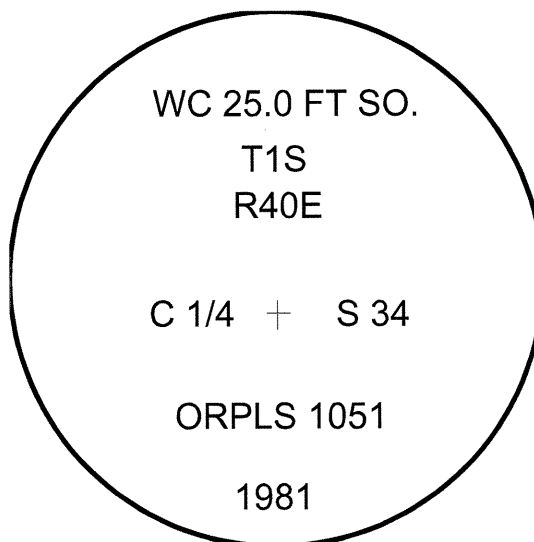
Witness: Thomas J. Kopp

REGISTERED
PROFESSIONAL
LAND SURVEYOR



OREGON
June 2, 2010
JEFFREY S. HSU
83571

Renewal Date: June 30, 2017



**UNION COUNTY
SURVEYOR**

Date Received 6/27/15
Date Filed 6/27/15
Filed By [Signature]
File Number 170-201512

I used a steel tape and magnetic compass in the establishment of new accessories. I use a magnetic declination of 16° East. The distance to the bearing tree is to a 60d spike driven in the right side of the tree at the root crown. I attached a brass washer marked OPLS 83571 to the BT blaze.