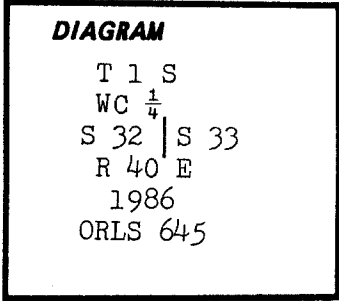


CERTIFIED RECORD OF LAND CORNER MONUMENTATION

History of original corner establishment:

Deputy Surveyor Henry Meldrum, under Contract No. 450 dated June 11, 1882, stated the true $\frac{1}{4}$ corner fell near the middle of Indian Creek, therefore he set a witness $\frac{1}{4}$ corner on the left bank 39.40 chains north of Section Corner, said point being a post 3 ft. long, 3 in. sq., 24 in. in the ground, from which he set:

A pine 7 in. dia. bears S 09 E, 94 lks. dist. marked $\frac{1}{4}$ S WC BT
A pine 7 in. dia. bears S 51 W, 59 lks. dist. marked $\frac{1}{4}$ S WC BT.



Description of corner evidence found:

At a point N 00 18 39 E, 2600.40 feet or 39.40 chains from the SE Section Corner of Section 32, I found the left bank of Indian Creek which appears not to have changed during the past 100 years or more. I found no other evidence in the vicinity of the $\frac{1}{4}$ corner as there has been logging and clearing that has disturbed all trace of any additional evidence.

Description of monument and accessories I established to perpetuate the original location of this corner:

At a point N 00 18 39 E, 2673.75 feet from the SE Section Corner of Section 32, said point being on the right bank of Indian Creek and on a true line between the SE and NE Section corners of Section 32, T 1 S R 40 E, I then set an Aluminum Cap on a 2 $\frac{1}{2}$ in. x 30 in. aluminum pipe set to within 4 in. of the surface for a witness $\frac{1}{4}$ corner, which bears N 00 18 39 E, 33.75 feet from the true $\frac{1}{4}$ corner, from which I set two bearing trees for the witness monument.

A spruce 14 in. dia. bears N 23 07 W, 25.10 feet (Horiz. dist.) and scribed WC $\frac{1}{4}$ S 32 BT.

A spruce 19 in. dia. bears N 34 13 E, 7.40 feet (Horiz. dist.) and scribed WC $\frac{1}{4}$ S 33 BT.

UNION COUNTY SURVEYOR
Date Received 12-12-86
Date Filed 12-22-86
By G. LANGLITZ, DEPUTY
File No. 315-86 R

REGISTERED PROFESSIONAL LAND SURVEYOR
James H. Hambleton
12-10-86
OREGON JULY 19, 1984
JAMES H. HAMBLETON
645

SEE SURVEY 37-86

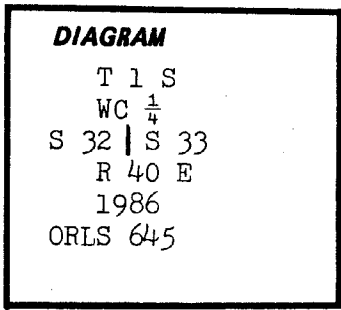
Office of..... County of.....
State of....., I hereby certify that the within instrument was filed in this office
for record on the..... day of....., 19.....
..... by
(COUNTY OFFICIAL) (DEPUTY)

CERTIFIED RECORD OF LAND CORNER MONUMENTATION

History of original corner establishment:

Deputy Surveyor Henry Meldrum, under Contract No. 450 dated June 11, 1882, stated the true $\frac{1}{4}$ corner fell near the middle of Indian Creek, therefore he set a witness $\frac{1}{4}$ corner on the left bank 39.40 chains north of section corner, said point being a post 3 ft. long, 3 in. sq., 24 in. in the ground, from which he set:

- A pine 7 in. dia. bears S 09 E, 94 lks. dist. marked $\frac{1}{4}$ S WC BT
- A pine 7 in. dia. bears S 51 W, 59 lks. dist. marked $\frac{1}{4}$ S WC BT



Description of corner evidence found:

A a point N 00 18 39 E, 2600.40 feet or 39.40 chains from the SE Section Corner of Section 32, I found the left bank of Indian Creek which appears not to have changed during the past 100 years or more. I found no other evidence in the vicinity of the $\frac{1}{4}$ corner as there has been logging and clearing that has disturbed all trace of any additional evidence.

Description of monument and accessories I established to perpetuate the original location of this corner:

At an arbitrary point on the left bank of Indian Creek which point lies on a true line between the SE and NE section corners of Section 32 T 1 S R 40 E, I then set an Aluminum Cap on a 2 $\frac{1}{2}$ in. x 30 in. aluminum pipe set within 6 in. of the surface, for a witness $\frac{1}{4}$ corner, which bears S 00 18 39 W, 39.98 feet from the true $\frac{1}{4}$ corner, from which I set two bearing trees for the witness monument:

A White Fir 4 in. dia. bears S 63 36 W, 27.70 feet (Horiz. dist.) and scribed WC $\frac{1}{4}$ S 32 BT.

A Spruce 14 in. dia. bears S 41 17 E, 54.75 feet (Horiz. dist.) and scribed WC $\frac{1}{4}$ S 33 BT.

UNION COUNTY SURVEYOR

Date Received 12-12-86

Date Filed 12-22-86

By G. LANGRISH, DEPUTY

File No. 316-86 R

REGISTERED PROFESSIONAL LAND SURVEYOR

James H. Hambleton

12-10-86

OREGON
 JULY 10, 1964
 JAMES H. HAMBLETON
 645

SEE SURVEY 37-86

Office of..... County of.....

State of....., I hereby certify that the within instrument was filed in this office for record on the..... day of....., 19.....

..... by

(COUNTY OFFICIAL) (DEPUTY)

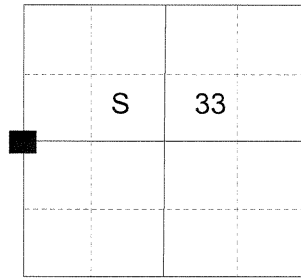
CERTIFIED RECORD OF LAND CORNER MONUMENTATION

HISTORY OF ORIGINAL CORNER ESTABLISHED:

Corner originally established by Henry Meldrum under GLO contract number 450 dated June 11, 1882. Surveyor General field notes state:

Point on left bank of Indian Creek, 80 lks. wide runs NW as cor point corner in creek I set post 3 ft. long, 3 in. square, 24 in. in ground, for witness 1/4 sec. cor. marked 1/4 S. W.C. on W face from which:
 A pine 7 in. diam. bears South 9° East 94 lks. dist. marked 1/4 S BT WC
 A pine 7 in. diam. bears South 51° West 59 lks. dist. marked 1/4 S BT WC

T 1 S R 40 E X-09



In 1986 James H. Hambleton found no evidence of the original corner and reestablished it's position by Union County Survey 31-86. Union County Monumentation record 316-86R states:

At a point North 00°18'39" East, 2600.40 feet or 39.40 chains from the SE Section Corner of Section 32, I found the left bank of Indian Creek which appears not to have changed during the past 100 years or more. I found no other evidence in the vicinity of the 1/4 corner as there has been logging and clearing that has disturbed all trace of any additional evidence. At an arbitrary point on the left bank of Indian Creek which point lies on a true line between the SE and NE section corner of Section 32 T 1 S R 40 E, I then set an Aluminum Cap on a 2 ½ in. x 30 in. aluminum pipe set within 6 in. of the surface, for a witness 1/4 corner, which bears S 00°18'39" W, 39.98 feet from the true 1/4 corner, from which I set two bearing trees for the witness monument:
 A White Fir 4 in. dia. bears S 63°36' W, 27.70 feet and scribed WC 1/4 S32 BT.
 A Spruce 14 in. dia. bears S 41°17' E, 54.75 feet and scribed WC 1/4 S33 BT.

DESCRIPTION OF CORNER EVIDENCE FOUND:

Found a 2 ½" aluminum pipe, 4" above ground with 3" aluminum cap marked as shown, from which:

An 8" White Fir bears South 63° West a dist. of 27.80 ft., alive and vigorous with healed blaze.

A 16" Spruce bears South 41° East a dist. of 55 ft., dead and down lying North Westerly with healed blaze.

DESCRIPTION OF MONUMENT AND ACCESSORIES I ESTABLISHED TO PERPETUATE THE ORIGINAL LOCATION OF THIS CORNER:

From the aluminum pipe monument:

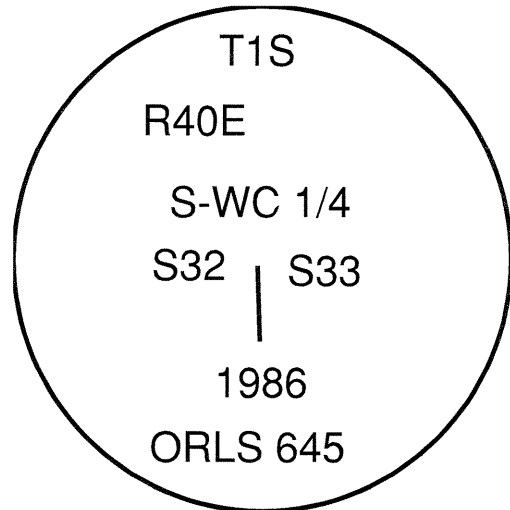
NEW BEARING OBJECTS:

An 8" Spruce bears South a dist. of 13.00 ft., marked WC 1/4 S33 BT.

North/South fence line bears approx. 3 ft. West.

I hereby certify that the corner was perpetuated on June 25, 2018.

Witness: Kyle A. Tucker



REGISTERED
PROFESSIONAL
LAND SURVEYOR



OREGON
June 2, 2010
JEFFREY S. HSU
83571

Renewal Date: June 30, 2021

I used a steel tape and magnetic compass in the establishment of the new accessories. I used 13° East declination, the distances are to a 60d spike driven into the right side of the root crown of the bearing trees. A brass washer marked OPLS 83571 is attached to the BT blaze of the new bearing trees.

**UNION COUNTY
SURVEYOR**

Date Received 7/16/19

Date Filed 7/16/19

Filed By [Signature]

File Number 040-2019R

X-09

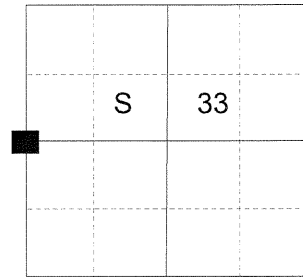
CERTIFIED RECORD OF LAND CORNER MONUMENTATION

HISTORY OF ORIGINAL CORNER ESTABLISHED:

Corner originally established by Henry Meldrum under GLO contract number 450 dated June 11, 1882. Surveyor General field notes state:

Point on left bank of Indian Creek, 80 lks. wide runs NW as cor point corner in creek I set post 3 ft. long, 3 in. square, 24 in. in ground, for witness 1/4 sec. cor. marked 1/4 S. W.C. on W face from which:
A pine 7 in. diam. bears South 9° East 94 lks. dist. marked 1/4 S BT WC
A pine 7 in. diam. bears South 51° West 59 lks. dist. marked 1/4 S BT WC

T 1 S R 40 E X-09



In 1986 James H. Hambleton found no evidence of the original corner and reestablished it's position by Union County Survey 31-86. Union County Monumentation record 316-86R states:

At a point North 00°18'39" East, 2600.40 feet or 39.40 chains from the SE Section Corner of Section 32, I found the left bank of Indian Creek which appears not to have changed during the past 100 years or more. I found no other evidence in the vicinity of the 1/4 corner as there has been logging and clearing that has disturbed all trace of any additional evidence. At a point N 00°18'39" E, 2673.75 feet from the SE Section Corner of Section 32, said point being on the right bank of Indian Creek and on a true line between the SE and NE section corner of Section 32 T 1 S R 40 E, I then set an Aluminum Cap on a 2 1/2 in. x 30 in. aluminum pipe set within 4 in. of the surface, for a witness 1/4 corner, which bears N 00°18'39 E, 33.75 feet from the true 1/4 corner, from which I set two bearing trees for the witness monument:
A Spruce 14 in. dia. bears N 23°07' W, 25.10 feet and scribed WC 1/4 S32 BT.
A Spruce 19 in. dia. bears N 34°13' E, 7.40 feet and scribed WC 1/4 S33 BT.

DESCRIPTION OF CORNER EVIDENCE FOUND:

Found a 2 1/2" aluminum pipe, 4" under ground with 3" aluminum cap marked as shown, from which:

An 21" Spruce bears North 34° East a dist. of 7.40 ft., dead and down lying Northerly with healed blaze.
A pile of decomposing woody debris bears North 23° West a dist. of 25.10 ft., with "WC 1/4S" scribes visible on 36"x6"x1" partially rotted slab.

DESCRIPTION OF MONUMENT AND ACCESSORIES I ESTABLISHED TO PERPETUATE THE ORIGINAL LOCATION OF THIS CORNER:

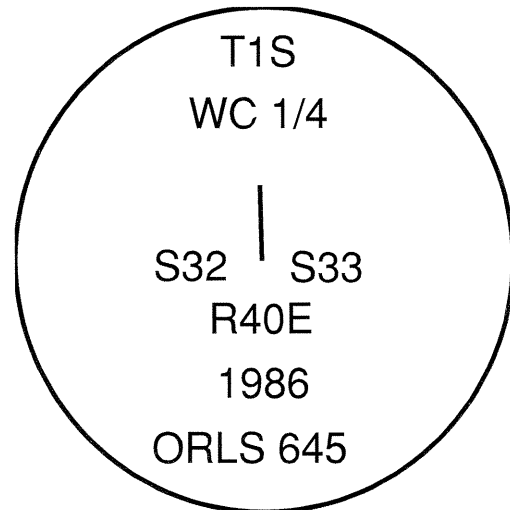
From the aluminum pipe monument:

NEW BEARING OBJECTS:

A 5" Spruce bears South 60° East a dist. of 21.80 ft., marked WC 1/4 S33 BT.
A 6" White Fir bears North 9° West a dist. of 21.95 ft., marked WC 1/4 S32 BT.

North/South fence line bears approx. 20 ft. East.

I hereby certify that the corner was perpetuated on June 25, 2018.
Witness: Kyle A. Tucker



Renewal Date: June 30, 2021

I used a steel tape and magnetic compass in the establishment of the new accessories. I used 13° East declination, the distances are to a 60d spike driven into the right side of the root crown of the bearing trees. A brass washer marked OPLS 83571 is attached to the BT blaze of the new bearing trees.

UNION COUNTY SURVEYOR
Date Received 7/16/19
Date Filed 7/16/19
Filed By [Signature]
File Number 041-201912