

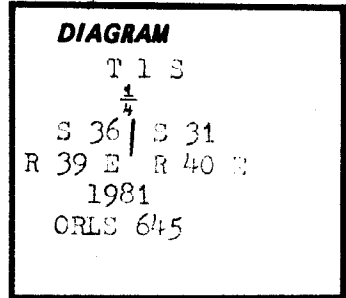
CERTIFIED RECORD OF LAND CORNER MONUMENTATION

(T1S R40E) X-1

History of original corner establishment:

Survey was performed by Timothy W. Davenport, Deputy Surveyor, under Contract No. 102, dated July 20, 1863. He set post from which:

- A pine 12" dia. bears S 85 E, 65 lks. dist.
- A pine 14" dia. bears N 45 E, 85 lks. dist.



Description of corner evidence found:

At the assumed corner location I found no trace of the original post, however I did find a dead pine 25" (14") dia. with part of the face opened and the scribing visible $\frac{1}{4}$ S BT. This tree had been pushed over during recent logging activity. I was able to find where the base of the tree was and found parts of the tree below the surface. There was no evidence of the second bearing tree.

Description of monument and accessories I established to perpetuate the original location of this corner:

Using the evidence of the existing bearing tree I assumed the center of the base of the tree and using the GLO bearing and distance of S 45 W, 56.1 ft. (85 lks.), I then set a 2 $\frac{1}{2}$ " brass cap on a 30" galv. iron pipe, 6" above the surface. I placed a large mound of dirt about and covering the monument. I dug a pit 1 $\frac{1}{2}$ ' deep and 2' sq.

I then set two new bearing trees:

- A doug fir 6" dia. bears S 34 00 W, 34.4' (slope dist.) scribed $\frac{1}{4}$ S S 36 X BT.
 - A white fir 9" dia. bears S 24 30 E, 18.1' (slope dist.) scribed $\frac{1}{4}$ S S 36 X BT.
- All distances and bearings are measured from monument to X scribed on the bearing tree face.

REGISTERED PROFESSIONAL LAND SURVEYOR

James H. Hambleton
A-29-81

OREGON
JULY 10, 1964
JAMES H. HAMBLETON
645

Office of..... County of.....

State of....., I hereby certify that the within instrument was filed in this office

for record on the..... day of....., 19.....

..... by
(COUNTY OFFICIAL) (DEPUTY)

UNION COUNTY SURVEYOR

Date Received 7-29-81

Date Filed _____

By _____

File No. 188-84R

CERTIFIED RECORD OF LAND CORNER MONUMENTATION

HISTORY OF ORIGINAL CORNER ESTABLISHMENT:

Corner originally established by Timothy W. Davenport under GLO contract Number 102, dated July 20, 1863. Surveyor General record states:

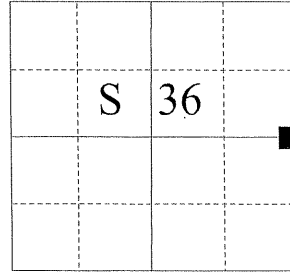
Set post for 1/4 cor. from which:
 A pine 12" dia. bears S85E, 65 lks. dist.
 A pine 14" dia. bears N45E, 85 lks. dist.

In 1981, James Hambleton reestablishes corner from original GLO evidence. Union County monumentation record 188-84R states:

I find a dead pine 25" dia. with part of face opened and the scribing visible 1/4 S BT. Using GLO bearing and distance of S45W, 56.1 ft, I set a 2 1/2" brass cap on a 30" galv. iron pipe, 6" above surface. I placed a large mound of dirt about and covering the monument. I dug a pit 1 1/2' deep and 2' sq. I then set two new bearing trees:

A Doug Fir 6" dia. bears S34 00 W, 34.4' (slope dist) scribed 1/4 S S36 X BT.
 A White Fir 9" dia. bears S24 30 E, 18.1' (slope dist.) scribed 1/4 S S36 X BT.

T 1S R 39 E X-25



DESCRIPTION OF CORNER EVIDENCE FOUND:

A 2 1/2" iron pipe with 2 1/2" brass cap marked as shown below, 6 inches above the ground, in a mound of dirt. From which:

A 6 inch Fir snag bears South 42° East, a distance of 34.4 feet, with healed blaze.
 A pit, 2 ft. square, bears South 45° West, approximately 5 feet.

DESCRIPTION OF MONUMENT AND ACCESSORIES I ESTABLISHED

TO PERPETUATE THE ORIGINAL LOCATION OF THIS CORNER:

From the iron pipe monument, I take new accessories:

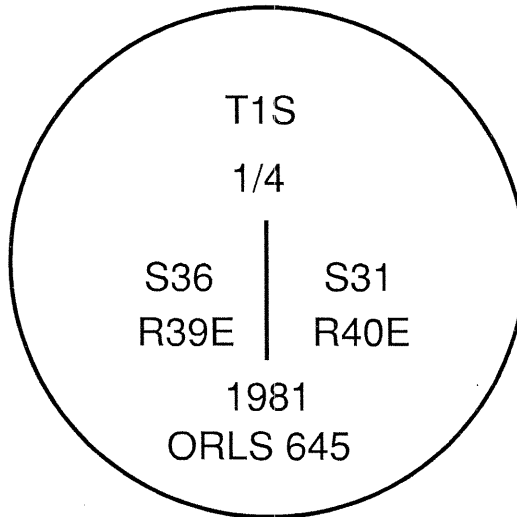
A 6 inch Lodgepole Pine bears North 17° East, a distance of 32.60 feet, marked 1/4 S31 BT.
 A 9 inch Ponderosa Pine bears South 68° East, a distance of 15.05 feet, marked 1/4 S31 BT.
 A 4 inch Douglas Fir bears South 51° West, a distance of 11.10 feet, marked X BT.
 A 10 inch White Fir bears North 67° West, a distance of 25.70 feet, marked 1/4 S36 BT.

I hereby certify that the corner was perpetuated on October 3, 2013.

**REGISTERED
PROFESSIONAL
LAND SURVEYOR**

OREGON
June 2, 2010
JEFFREY S. HSU
83571

Renewal Date: June 30, 2015



**UNION COUNTY
SURVEYOR**

Date Received 10/10/13

Date Filed 10/10/13

Filed By [Handwritten Signature]

File Number 437-2013R

I used a steel tape and magnetic compass in the establishment of the new accessories. I used 16° East declination. The distances are to a 60d spike in the right hand side of the root crown of the new bearing trees. Bearings are to a brass washer marked OPLS 83571 in the lower BT blaze.