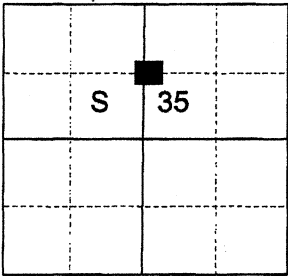


CERTIFIED RECORD OF LAND CORNER MONUMENTATION

HISTORY OF ORIGINAL CORNER ESTABLISHED:

Not previously established

T 1 S R 40 E W-19



DESCRIPTION OF CORNER EVIDENCE FOUND:

None found

SEE SURVEY NUMBER 041-2025

DESCRIPTION OF MONUMENT AND ACCESSORIES I ESTABLISHED TO MONUMENT THE ORIGINAL LOCATION OF THIS CORNER:

At position by Survey I set a 5/8" x 30" iron pin, 28" in the ground and in a 2 ft. diam. mound of stone, with 2 1/2" aluminum cap marked as shown below, from which:


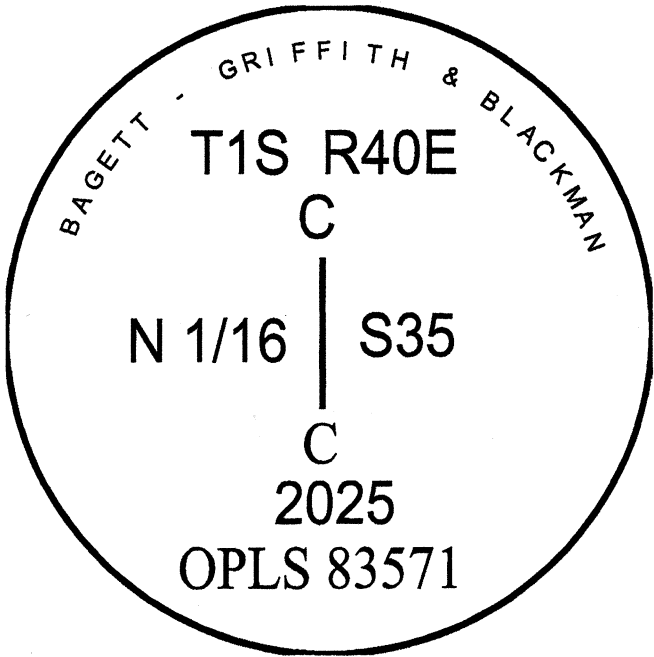
NEW BEARING OBJECTS:

A 10" diam. White Fir bears South 83° East, a dist. of 12.00 feet, marked CN 1/16 S35 BT
An 8" diam. White Fir bears South 16° West, a dist. of 12.10 feet, marked CN 1/16 S35 BT

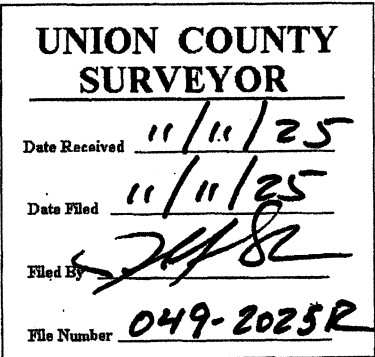
Set steel fence post approx. 0.3 ft. South

I hereby certify that the corner was perpetuated
October 16, 2025

Witness: Kyle Tucker, Jason Hatfield



Renewal Date: June 30, 2027



I use a tape and compass in the establishment of the new bearing trees. Bearings are measured from the center of the aluminum cap to a brass washer marked "OPLS 83571" tacked to the BT blaze using 14° East for declination. Distances are measured to from the center of the brass cap to a 60D spike in the center right base of the tree.