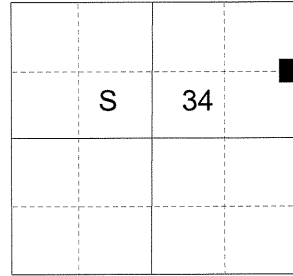


CERTIFIED RECORD OF LAND CORNER MONUMENTATION

HISTORY OF ORIGINAL CORNER ESTABLISHED:

Corner not previously established

T 1 S R 40 E W-17



DESCRIPTION OF CORNER EVIDENCE FOUND:

None

See Survey Number 041-2015

DESCRIPTION OF MONUMENT AND ACCESSORIES I ESTABLISHED TO PERPETUATE THE ORIGINAL LOCATION OF THIS CORNER:

At the position determined by survey, I set a 5/8" x 30" iron rod with a 2 1/2" aluminum cap marked as shown below, 24" in the ground. From which:


NEW BEARING OBJECTS:

A 7" Lodgepole Pine bears North 59° East, a distance of 40.80 feet, marked N 1/16 S35 BT.
A 12" White Fir bears North 14° West, a distance of 44.85 feet, marked N 1/16 S34 BT.

I set a steel fencepost approximately 1 foot North of corner monument.

I hereby certify that the corner was monumented on June 25, 2015.

Witness: Thomas J. Kopp



Renewal Date: June 30, 2017

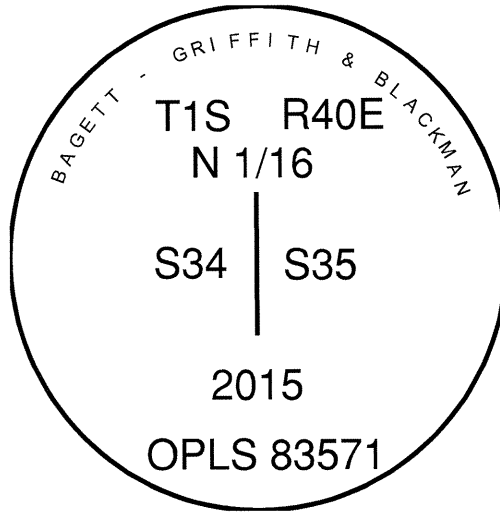
UNION COUNTY SURVEYOR

Date Received 6/27/15

Date Filed 6/27/15

Filed By [Signature]

File Number 119-2015R



I used a steel tape and magnetic compass in the establishment of the new accessories. I used 16° East declination, the distances are to a 60d spike driven into the right side of the root crown of the bearing trees. A brass washer marked OPLS 83571 is attached to the BT blaze of the new bearing trees.