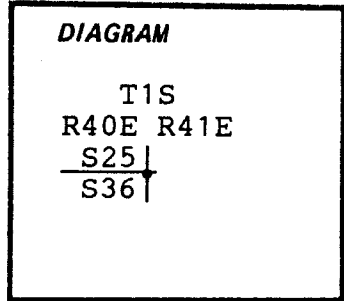


CERTIFIED RECORD OF LAND CORNER MONUMENTATION

Index File No. V-25

History of original corner establishment:

Original corner established in 1882 by H. Meldrum under contract #450. He set a post, 4'x4"x4", 24" in ground from which: An 8" Pine bears N56°E, 16 lks. A 7" Pine bears N52°W, 8 lks. A 12" pine bears S17°W, 20 lks. A 7" Fir bears S15°E, 14 lks.



Description of corner evidence found:

None.

Description of monument and accessories established to perpetuate the original location of this corner:

Corner set by proportioning. I Set a 2 1/2"x30" aluminum capped aluminum pipe rising 7", in mound of stones. Set steel fence post 3 ft. north of corner.

Cap is stamped:

T1S, R40E, S25, S36, R41E, RLS 1848, 1986

New BT's:

A 5 1/2" Fir bears N85 1/2°W, 53.4 ft., blazed&scribed: T1SR41ES25BT. A 6 1/2" Fir bears S47 1/2°W, 11.7 ft., blazed&scribed: T1SR40ES36BT

Painted blazes and attached signs as required in Specifications for Cadastral Surveys, USFS Region 6, March, 1982. A 3/4" brass disk stamped "LS1848 nailed to lower end of blazes.

200 ft. West of the Forest boundary on 6200430, a private road goes North to where it curves&goes SE. Go East 350 ft. to fence line, follow fence line North 250 ft to corner on easterly slope.

Compass Declination: 19 1/2°E. Witness: Jeremy Sutton

I hereby certify that the above described corner monument and/or accessories was perpetuated as hereon described on Oct. 16, 1986.

REGISTERED PROFESSIONAL LAND SURVEYOR. B. A. SUTTON 1848

UNION COUNTY SURVEYOR. Date Received 12-5-86, Date Filed 12-5-86, By G. LANGLITZ DEPUTY, File No. 299-86 R

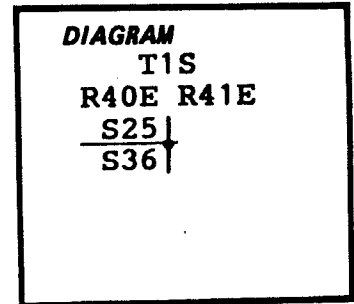
Office of... County of... State of... I hereby certify that the within instrument was filed in this office for record on the... day of... 19... by (COUNTY OFFICIAL) (DEPUTY)

CERTIFIED RECORD OF LAND CORNER MONUMENTATION

Index File No. V-25

History of original corner establishment:

Original corner established in 1882 by Henry Meldrum under Contract No. 450. At the corner, he set a post, 4'X4"X4" 24" in the ground from which:  
An 8" Pine bears N56°W, 16 lks.  
A 7" Pine N52°W, 8 lks.  
A 12" Pine bears S17°W, 20 lks.  
A 7" Fir bears S15°E, 14 lks.



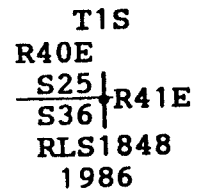
Alonzo Gesner, under Contract No. 683, resurveyed this line in 1898.

Note:

This corner was previously established incorrectly in Survey of Record File No. 299-86R, recorded December 5, 1986. The monument described therein has been removed and placed as described below.

Description of corner evidence found:

Found a 2½" aluminum capped aluminum pipe marked:  
Found a steel fence post 3 Ft. North.

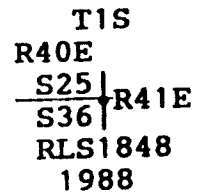


From the corrected corner position,  
Bearing trees found:

A 5½" Fir bears N77°W, 54.6 ft., blazed & scribed; T1SR40ES25BT  
A 6½" Fir bears S89½°W, 8.6 ft., blazed & scribed: T1SR40ES36BT

Description of monument and accessories established to perpetuate the original location of this corner:

Cap is stamped:



At the proportioned location, I set a  
I set a 2½"X30" aluminum capped aluminum pipe rising 7" in mound of stones.  
Set a steel fence post 3 ft. south of corner.  
Used existing BT's:

A 5½" Fir bears N77°W, 54.6 ft., blazed & scribed: T1SR40ES25BT  
A 6½" Fir bears S89½°W, 8.6 ft., blazed & scribed: T1SR40ES36BT

Painted blazes and attached signs as per Standard Specifications for Cadastral Surveys, USFS, Region 6, March 1982. A ¼" brass disk stamped "RLS 1848" was nailed to the lower ends of the blazes.

200 ft. west of the forest boundary on 6200430, a private road goes north, follow ½ mile north to where it curves & goes SE, go east 350 ft. to fence line. Follow fence line north 150 ft. to corner on easterly slope.

Compass Declination: 19½°E

Witness: Jeremy Sutton  
I hereby certify that the above described corner monument and/or accessories were established as hereon described on May 28, 1988.



UNION COUNTY SURVEYOR  
Date Received 6-20-88  
Date Filed 6-28-88  
By G. LANGRISH, DEPUTY  
File No. 85-88 R

Office of..... County of.....  
State of....., I hereby certify that the within instrument was filed in this office  
for record on the..... day of....., 19.....

..... by .....  
(COUNTY OFFICIAL) (DEPUTY)