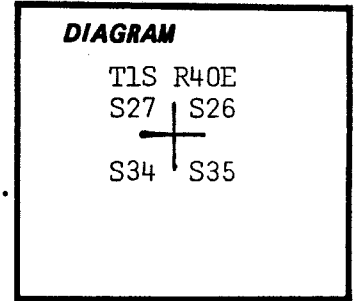


CERTIFIED RECORD OF LAND CORNER MONUMENTATION

Index File No. V-17

History of original corner establishment:

Corner was originally established by Henry Meldrum, Deputy Surveyor, under contract No 450, during August, 1882. Surveyors General's notes state: "Set a post 4 ft. long, 4 ins. sq., 24 ins. in the ground, for corner to secs. 26, 27, 34 and 35, mkd. T1S S26 on NE., R40E S27 on NW., S34 on SW. and S35 on SE. face, with 2 notches on E. and 1 notch on S. edge; from which a fir 10 ins. diam. bears N55°E., 14 lks. dist. mkd. T1SS26 BT. A pine 9 ins. diam. bears N68°W., 10 lks. dist. mkd. R40ES27 BT. A tamarack 20 ins. diam. bears S28°W., 20 lks. dist. mkd. S34 BT. A tamarack 24 ins. diam. bears S43°E., 17 lks. dist. mks. S35 BT."

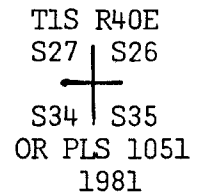


Description of corner evidence found:

Found no trace of record post or BTs.

Description of monument and accessories | established to perpetuate the original location of this corner:

At surveyed point set 2 1/2" x 30" galvanized pipe and brass cap marked: Set pipe 25" in the ground. No rock in the area. From which by magnetic declination of N20°E: A 15" fir bears N46°E., 19.8 ft. scribed T1SR40ES26 BT. A 14" tamarac bears S55°E., 40.9 ft. scribed T1SR40ES35 BT. An 18" fir bears S20°W., 43.2 ft. scribed T1SR40ES34 BT. A 10" fir bears N15°W., 27.1 ft. scribed T1SR40ES27 BT. Painted blazes red and 6" red band around. Placed 54-3s and brass washers stamped PLS 1051 on BTs. Placed 54-4 on a steel fence post 5' east of the corner.



I hereby certify that the above corner monument was reestablished as herein described.

Witnesses: Daniel Rowland
Troy Phillips

July 29, 1981

**REGISTERED
PROFESSIONAL
LAND SURVEYOR**

Barry B. Barbour

OREGON
OCT. 17, 1975
BARRY B. BARBOUR
1051

Office of...County Surveyor..... County of...Union
State of...Oregon..... I hereby certify that the within instrument was filed in this office
for record on the 10th day of...August....., 19.81
Howard L. Perry..... by *Henry J. Langley*
(COUNTY OFFICIAL) (DEPUTY)

**UNION COUNTY
SURVEYOR**

Date Received 98-278

Date Filed _____

By _____

File No. 185-84 R

CERTIFIED RECORD OF LAND CORNER MONUMENTATION

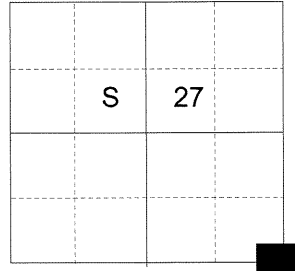
HISTORY OF ORIGINAL CORNER ESTABLISHMENT:

Corner originally established by Henry Meldrum in GLO Contract Number 450, dated June 11, 1882. Surveyor General Field Notes state:

Set a post 4 ft. long, 4 inches square, 24 in. in ground for Corner to Secs 26, 27, 34 and 35, from which:

- A fir 10 in. diam., bears N55°E, 14 lks. dist., marked T1S S26 BT.
- A pine 9 in. diam., bears N68°W. 10 lks. dist., marked R40E S27 BT.
- A tamarack 20 in. diam., bears S28°W, 20 lks. dist., marked S34 BT.
- A tamarack 24 in. diam., bears S43°E, 17 lks. dist., marked S35 Bt.

T 1 S R 40 E V-17



Corner brought to county standard by Barry Barbour in Survey Number 57-81 by proportionate measurement. Union County monumentation record 185-84R states:

- At surveyed point set 2 ½" x 30" galvanized pipe and brass cap marked: Set pipe 25" in the ground. No rock in the area. From which by magnetic declination of N20°E:
- A 15" fir bears N46°E., 19.8 ft. scribed T1SR40ES26 BT.
- A 14" tamarac bears S55°E., 40.9 ft. scribed T1Sr40ES35 BT.
- An 18" fir bears S20°W., 43.2 ft. scribed T1SR40ES34 BT.
- A 10" fir bears N15°W., 27.1 ft. scribed T1SR40ES27 BT.

DESCRIPTION OF CORNER EVIDENCE FOUND:

- Found a 2 ½" iron pipe with 2 1/2" brass cap marked as shown below, 6 inches above ground, from which:
- A 21" Douglas fir bears North 46° East, a distance of 19.8 feet, alive and vigorous with healed blaze.
- A 15" Larch snag bears South 55° East, a distance of 41.0 feet, with scribe marks visible on partially healed blaze.
- An 18" Douglas Fir bears South 20° West, a distance of 43.2 feet, alive with a dead top, scribe marks visible on a partially healed blaze.
- A stump hole bears North 15° West, a distance of 27 feet.

DESCRIPTION OF MONUMENT AND ACCESSORIES I ESTABLISHED TO PERPETUATE THE ORIGINAL LOCATION OF THIS CORNER:

From the iron pipe monument,

NEW BEARING TREES:

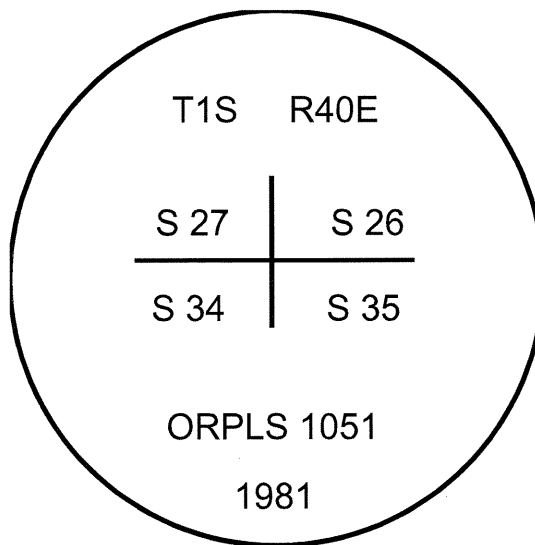
- A 6 inch Western Larch bears South 29° East, a distance of 21.90 feet, marked T1S R40E S35 BT.
- A 6 inch Ponderosa Pine bears South 72° West, a distance of 24.25 feet, marked X BT.

I hereby certify that the corner was perpetuated on June 22, 2015.
Witness: Thomas J. Kopp

**REGISTERED
PROFESSIONAL
LAND SURVEYOR**

OREGON
June 2, 2010
JEFFREY S. HSU
83571

Renewal Date: June 30, 2017



**UNION COUNTY
SURVEYOR**

Date Received 6/27/15

Date Filed 6/27/15

Filed By [Signature]

File Number 117-2015R

I used a steel tape and magnetic compass in the establishment of new accessories. I use a magnetic declination of 16° East. The distance to the bearing tree is to a 50d spike driven in the right side of the tree at the root crown. I attached a brass washer marked OPLS 83571 to the BT blaze.