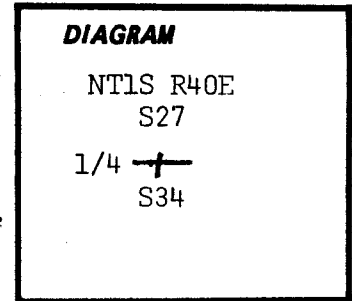


**CERTIFIED RECORD OF LAND CORNER MONUMENTATION**

Index File No. V-15

**History of original corner establishment:**

Corner was originally established by Henry Meldrum under contract No. 450, during August, 1882. Surveyors General's notes state: "Set post 3 ft. long, 3 ins. sq., 24 ins. in the ground. from which: A tamarack, 20 ins. diam. bears N58°W, 14. lks. dist, mkd 1/4S BT, A tamarack, 20 ins. diam. bears S68°W, 18 lks. dist, mkd 1/4S BT."



**Description of corner evidence found:**


Found no trace of record post. Found rotten stump with faint scribing and old blazes. Measured S48°E, 8.9 ft, and found 17" down and rotten tamarac bearing S78°W, 12.0 ft.

**Description of monument and accessories I established to perpetuate the original location of this corner:**

At the above point set 2 1/2" X 30" galvanized pipe and brass cap marked; Set pipe 26" in the ground, No rock in the area,

From which by magnetic declination of N20°E;  
An 11" tamarac bears S88°E, 47.1 ft, scribed 1/4S34 BT, A 13" fir bears N27°W, 18.0 ft, scribed 1/4S27 BT, Painted balzes red and 6" red band around, Placed 54-3s, 54-4s and brass washers stamped PLS 1051 on BTs, Placed 54-4 on steel fence post 5' west of the corner,

TLS R40E  
S27

1/4   
S34

OR PLS 1051  
1980

I hereby certify that the above corner monument was reestablished as herein described.

Witnesses: Ray McVey  
Daniel Rowland  
Doug Moser  
Ron Gilroy

November 19, 1980

**REGISTERED  
PROFESSIONAL  
LAND SURVEYOR**

*Barry B. Barbour*

OREGON  
OCT. 17, 1975  
**BARRY B. BARBOUR**  
1051

Office of...County Surveyor..... County of...Union.....  
State of...Oregon....., I hereby certify that the within instrument was filed in this office  
for record on the...30th day of.....January....., 1981.

..... by .....  
(COUNTY OFFICIAL) (DEPUTY)

**UNION COUNTY  
SURVEYOR**

---

Date Received                     

Date Filed                     

By                     

File No 184-84 R

**HORIZONTAL CONTROL DATA**  
**UNION COUNTY, OREGON**  
**OREGON STATE PLANE, NORTH ZONE (3601)**

STA NAME: 200433

1/4 SECTION CORNER COMMON TO SECTIONS: 27 and 34

TWP. 1 S. RGE. 40 E.

GEODETIC COORD: NAD 83(91)

DATE TIED: December 2004

LAT: 45 ° 26 ' 32.19987 " N

SURVEYOR: GREGORY T. BLACKMAN  
OPLS 991

LONG: 117 ° 47 ' 57.32341 " W

FIRM: BAGETT, GRIFFITH, & BLACKMAN  
2006 ADAMS AVENUE  
LAGRANDE, OR 97850  
(541) 963-6092

SP. COOR: NAD 83(91)

N: 658926.199 INT FT.

E: 8895148.430 INT FT.

TYPE: GPS

THETA: 1 ° 54 ' 55.1862841 "

ORDER: SECOND CLASS: 1

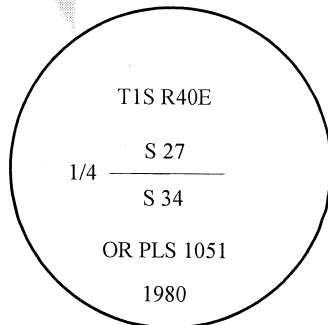
SCALE FACTOR: 0.9999059593

ELEV: 4678.69 US FT.

ELEV: DATUM: NGVD 29

**COMMENTS:**

Corner is 2 1/2" Brass Cap monument



REGISTERED  
PROFESSIONAL  
LAND SURVEYOR

*Gregory T. Blackman*  
OREGON  
JULY 13, 1973  
**GREGORY T. BLACKMAN**  
**991**

Renewal Date: December 31, 2005

1 METER = 3.2808333333... US FEET = 39.37 INCHES

1 METER = 3.280839895 INT'L FEET OR 1 INCH = 2.54 CM

TO CALCULATE ELEVATION FACTOR ( IN THE NORTH AMERICAN CONTINENT)

DIVIDE 20,906,000 BY (20,906,000 + ELLIPSOID ELEV. IN FEET)