

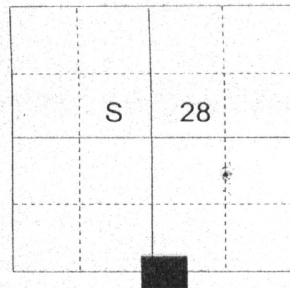
CERTIFIED RECORD OF LAND CORNER MONUMENTATION

HISTORY OF ORIGINAL CORNER ESTABLISHMENT:

Corner originally established by Henry Meldrum under GLO contract Number 450, dated June 11, 1882. GLO record states:

Set a post 3 ft long 3 ins square 24 ins in ground for 1/4 sec cor marker 1/4 S on N face from which a fir 30 ins in diam bears north 21 LKS dist marked 1/4 SBT. A fir 36 in diam bears S 60'E 4 LKS dist marked 1/4 SBT.

T 1 S R 40 E V-11



DESCRIPTION OF CORNER EVIDENCE FOUND:

NONE

See Survey Number 039-2004

DESCRIPTION OF MONUMENT AND ACCESSORIES I ESTABLISHED TO PERPETUATE THE ORIGINAL LOCATION OF THIS CORNER:

At the position determined by the survey I set a 2 1/2" x 30" aluminum pipe with cap as shown, 28 inches in the ground from which:

NEW BEARING OBJECTS AND TREES:

An 8" inch Diameter White Fir bears N 67° E, a distance of 74.81 feet, marked 1/4 S28 BT

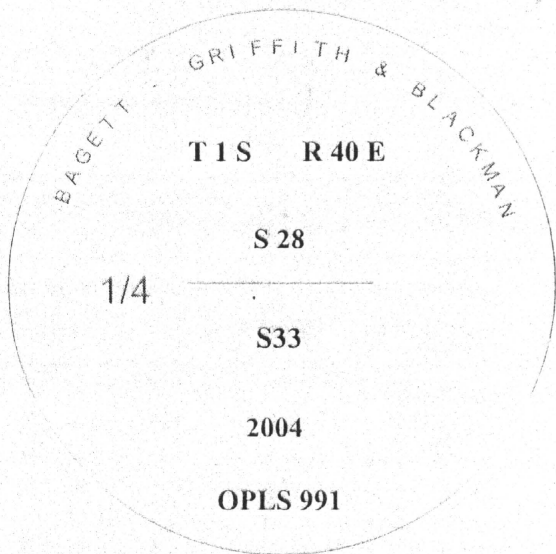
An 8" inch Diameter White Fir bears N 86° E, a distance of 89.84 feet, marked 1/4 S33 BT, (markings are as tree was marked)

A 9" inch Diameter White Fir S 40° W, a distance of 11.00 feet, marked X BT

An 8" inch Diameter White Fir bears N 63° W, a distance of 24.14 feet, marked 1/4 S28 BT

I hereby certify that the corner was monumented December, 2004.

Witness: Greg Blackman Jr



REGISTERED PROFESSIONAL LAND SURVEYOR

Gregory T. Blackman
OREGON
JULY 13, 1973
GREGORY T. BLACKMAN
991

Renewal Date: December 31, 2005

UNION COUNTY SURVEYOR

Date Received 12/30/04

Date Filed 12/30/04

Filed By R. ROBINSON, DEPUTY

File Number 105-2004R

I used a steel tape and magnetic compass in the establishment of the new accessories. I used 18° East declination. Distances are to a 50d spike driven into the root crown of the bearing tree in the right side. A brass washer marked OPLS 991 was attached to the BT blaze.

29160-2
Nov. 1964

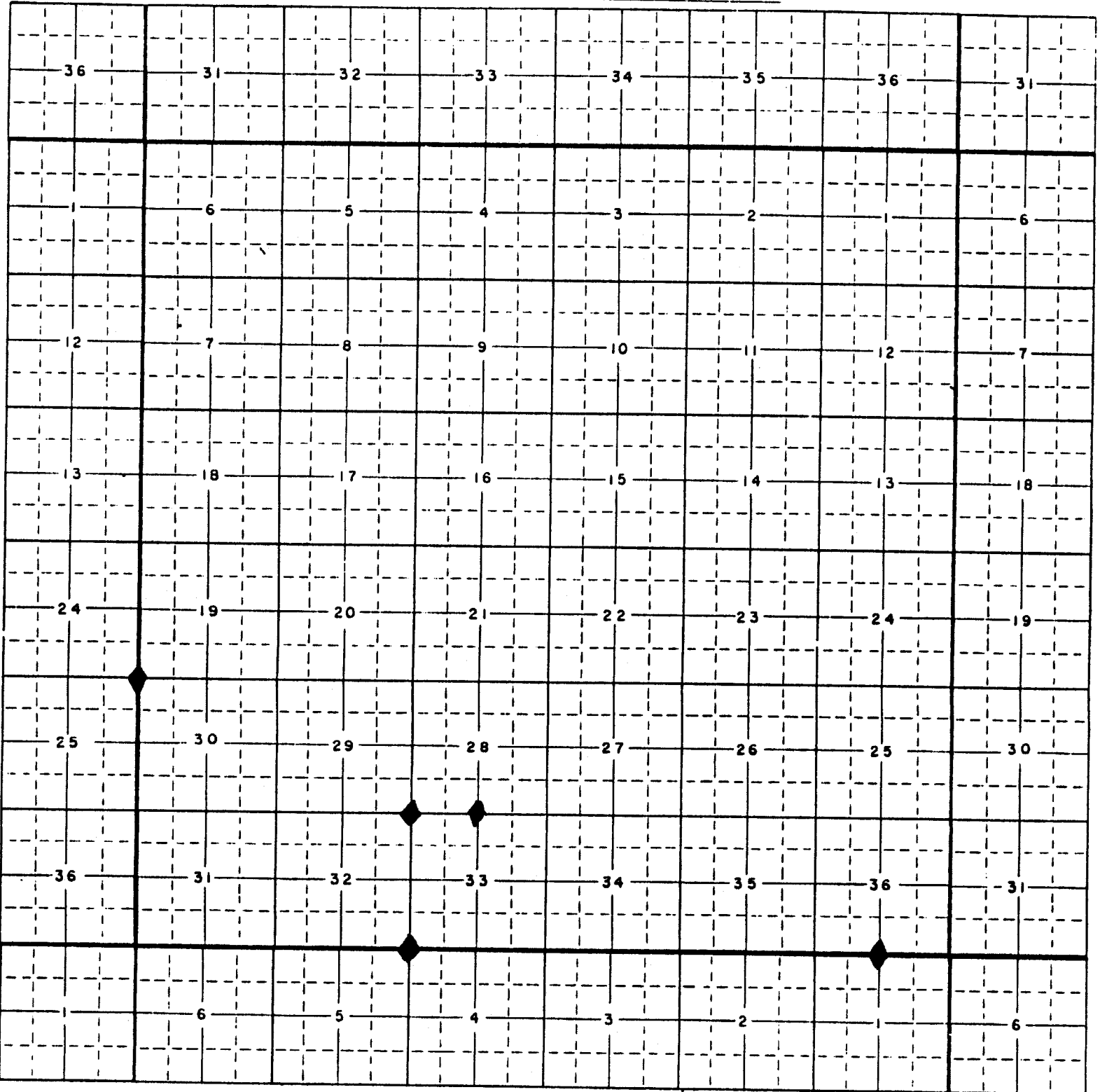
Sp. 1000

UNITED STATES
DEPARTMENT OF THE INTERIOR
BUREAU OF LAND MANAGEMENT

TOWNSHIP DIAGRAM

SCALE: 1 INCH = 1 MILE

TOWNSHIP 1 South, RANGE 40 East, Willamette MER.
STATE Oregon



Corner points remonumented without survey by B.L.M. in 1982

INDEX FILE NOS: ~~K-1~~, ~~V-9~~, ~~V-11~~, ~~Z-9~~, ~~Z-23~~



United States Department of the Interior

IN REPLY REFER TO

BUREAU OF LAND MANAGEMENT

9600 (942)
Group 1000
Oregon

OREGON STATE OFFICE
P.O. Box 2965 (825 NE Multnomah Street)
Portland, Oregon 97208

RECEIVED
NOV 19 1982

November 17, 1982

Union County Surveyor
County Courthouse
LaGrande, Oregon 97850

Dear Sir:

Enclosed are diagrams showing certain original corner points that were remonumented without survey in Union County during the 1982 field season. The work was done by personnel from the Oregon State Office in the following townships:

- T. 5 S., R. 37 E.
- T. 5 S., R. 38 E.
- T. 1 S., R. 39 E.
- T. 1 S., R. 40 E.

These diagrams are for informational purposes only. The field notes have not yet been prepared.

Sincerely,

William W. Glenn

William W. Glenn
Chief, Branch of Cadastral Survey

Enclosures

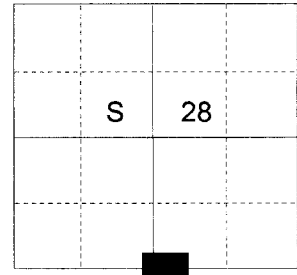
CERTIFIED RECORD OF LAND CORNER MONUMENTATION

HISTORY OF ORIGINAL CORNER ESTABLISHMENT:

Corner originally established by Henry Meldrum under GLO contract Number 450, dated June 11, 1882. GLO record states:

Set a post 3 ft long 3 ins square 24 ins in ground for 1/4 sec cor marker 1/4 S on N face from which a fir 30 ins in diam bears north 21 LKS dist marked 1/4 SBT. A fir 36 in diam bears S 60'E 4 LKS dist marked 1/4 SBT.

T 1 S R 40 E V-11



DESCRIPTION OF CORNER EVIDENCE FOUND:

NONE

See Survey Number 039-2004

DESCRIPTION OF MONUMENT AND ACCESSORIES I ESTABLISHED TO PERPETUATE THE ORIGINAL LOCATION OF THIS CORNER:

At the position determined by the survey I set a 2 1/2" x 30" aluminum pipe with cap as shown, 28 inches in the ground from which:

NEW BEARING OBJECTS AND TREES:

An 8" inch Diameter White Fir bears N 67° E, a distance of 74.81 feet, marked 1/4 S28 BT

An 8" inch Diameter White Fir bears N 86° E, a distance of 89.84 feet, marked 1/4 S33 BT

A 9" inch Diameter White Fir S 40° W, a distance of 11.00 feet, marked X BT

An 8" inch Diameter White Fir bears N 63° W, a distance of 24.14 feet, marked 1/4 S28 BT

I hereby certify that the corner was monumented December, 2004.

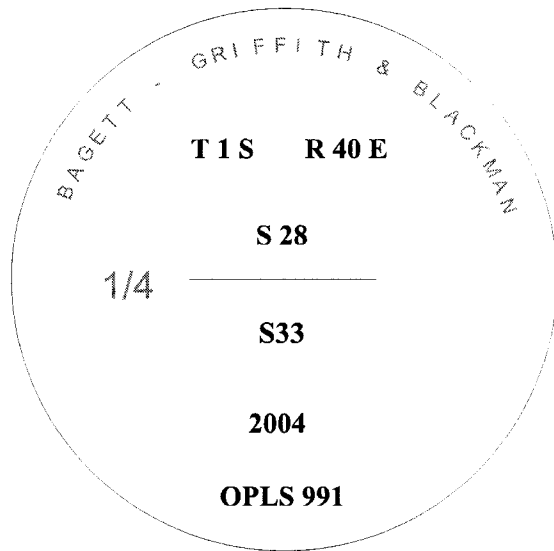
Witness: Greg Blackman Jr

REGISTERED PROFESSIONAL LAND SURVEYOR

Gregory T. Blackman

OREGON JULY 13, 1973 GREGORY T. BLACKMAN 991

Renewal Date: December 31, 2005



UNION COUNTY SURVEYOR

Date Received 12/30/04

Date Filed 12/30/04

Filed By R. ROBINSON, DEPUTY

File Number 105-2004R

I used a steel tape and magnetic compass in the establishment of the new accessories. I used 18° East declination. Distances are to a 50d spike driven into the root crown of the bearing tree in the right side. A brass washer marked OPLS 991 was attached to the BT blaze.

HORIZONTAL CONTROL DATA

UNION COUNTY, OREGON

OREGON STATE PLANE, NORTH ZONE (3601)

STA NAME: 200431

1/4 SECTION CORNER COMMON TO SECTIONS 28 and 33

TWP. 1 S. RGE. 40 E.

GEODETIC COORD: NAD 83(91)

DATE TIED: December, 2004

LAT: 45 ° 26 ' 31.85088 " N

SURVEYOR: GREGORY T. BLACKMAN
OPLS 991

LONG: 117 ° 49 ' 10.18061 " W

FIRM: BAGETT, GRIFFITH, & BLACKMAN
2006 Adams Avenue
La Grande, OR 97850
(541) 963-6092

SP. COOR: NAD 83(91)

N: 658717.915 INT FT.

E: 8889958.132 INT FT.

TYPE: GPS

THETA: 1 ° 54 ' 3.51697684 "

ORDER: SECOND CLASS: 1


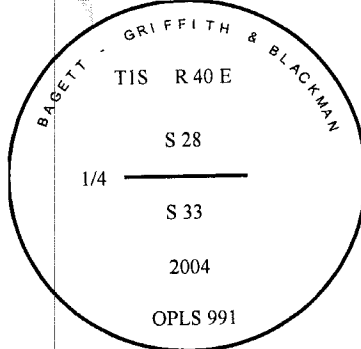
SCALE FACTOR: 0.9999059512

ELEV: 4329.27 US FT.

ELEV: DATUM: NGVD 29

COMMENTS:

2 1/2" Aluminum monument marked:



Renewal Date: December 31, 2005

1 METER = 3.2808333333... US FEET = 39.37 INCHES

1 METER = 3.280839895 INT'L FEET OR 1 INCH = 2.54 CM

TO CALCULATE ELEVATION FACTOR (IN THE NORTH AMERICAN CONTINENT)

DIVIDE 20,906,000 BY (20,906,000 + ELLIPSOID ELEV. IN FEET)